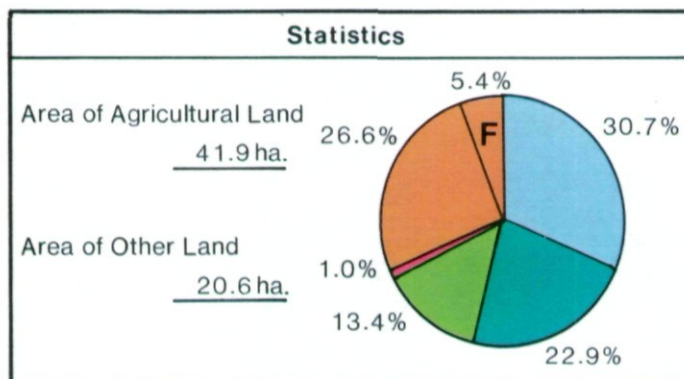


SUNDERLAND U.D.P

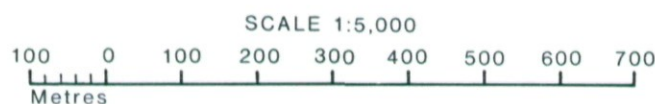
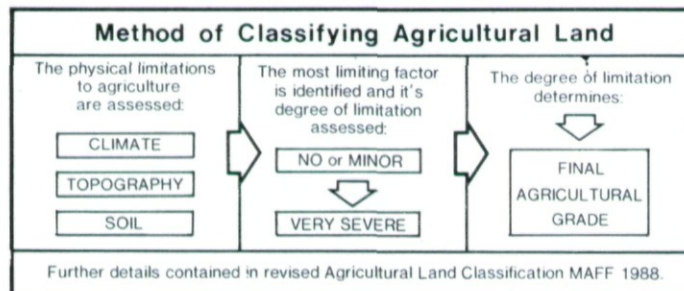
Doxford Park South

Agricultural Land Classification

Agricultural Land		
Agricultural Grades	Agricultural Land Quality	Area within the site (ha.)
GRADE 1	Excellent	Nil
GRADE 2	Very Good	19.2
GRADE 3	Good	14.3
Sub Grade 3a	Moderate	8.4
Sub Grade 3b		
GRADE 4	Poor	Nil
GRADE 5	Very Poor	Nil



Land in Other Categories		Area within the site (ha.)
Urban <i>Including housing, industry, commerce, derelict land, sports facilities, transport</i>	0.6	
Non-agricultural <i>Including golf courses, parks, sports fields, allotments, airfields</i>	16.6	
Woodland <i>Farm Woodland</i>	3.4	
Commercial Woodland	Nil	
Agricultural buildings <i>Including glasshouses</i>	Nil	
Open water	Nil	
Land not surveyed	Nil	



MAFF Ministry of Agriculture, Fisheries and Food.

Information compiled by Resource Planning Team
ADAS Statutory Group Leeds.
Map produced by Resource Planning Cartographic Unit.
Project Number 77/93
Ordnance Survey maps reproduced with the permission of the Controller H.M.S.O.
© Crown Copyright Reserved 1993

SOURCE MAPS
1:10,000
NZ 35 SE

Sunderland U.D.P.
Chapelgath 77/93
1000 N 235 SW

