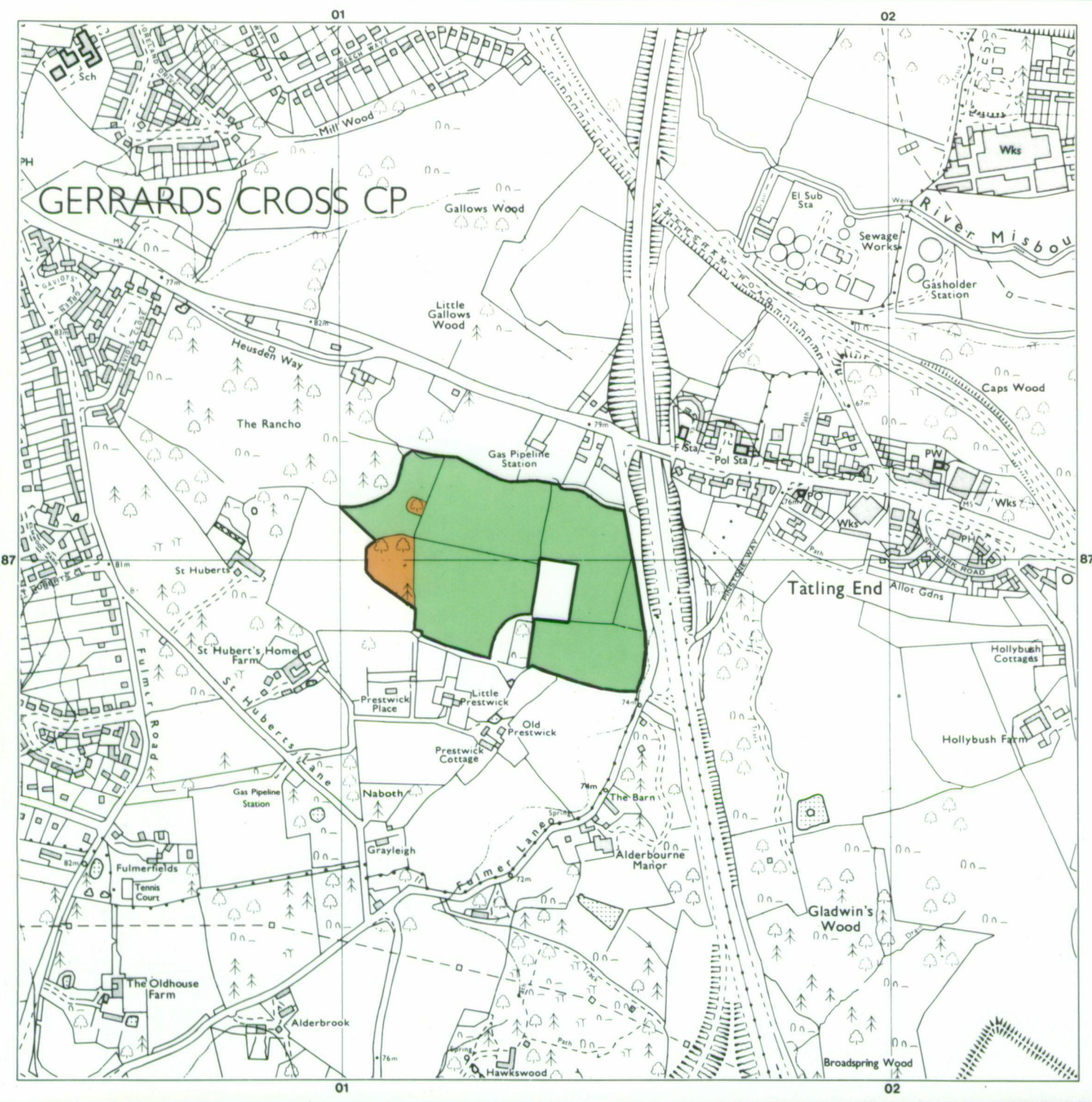


Agricultural Land Classification

Prestwick Farm Gerrards Cross, Bucks



AGRICULTURAL LAND

Agricultural Grades Agricultural Land Quality

Grade 1	<input type="checkbox"/>	Very high ↑ ↓ Very low
Grade 2	<input type="checkbox"/>	
Grade 3	a <input type="checkbox"/>	
	b <input type="checkbox"/>	
Grade 4	<input type="checkbox"/>	
Grade 5	<input type="checkbox"/>	

Disturbed	<input type="checkbox"/>	Agricultural Buildings	<input type="checkbox"/>
		Unsurveyed	<input type="checkbox"/>

NON AGRICULTURAL LAND

Land predominantly in urban use	<input type="checkbox"/>
Other land primarily in non-agricultural use	<input type="checkbox"/>

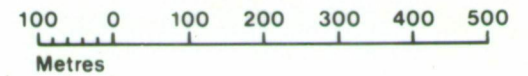
* Land in this category does not occur on this map

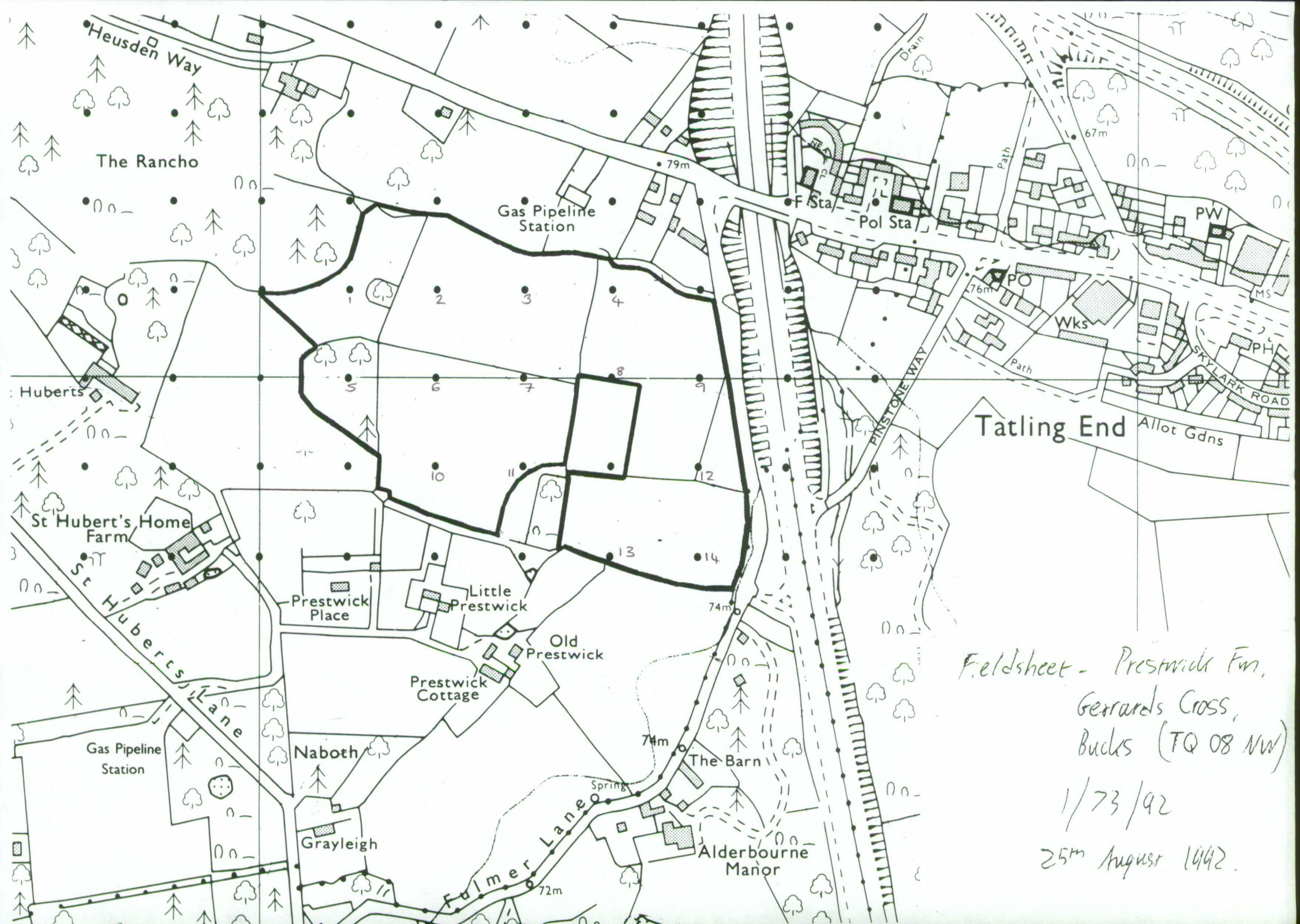
SOURCE MAPS Base maps taken from the O.S. 1 : 10000

TQ 08 NW

This map is accurate only at the scale shown.
Any enlargement could be misleading

Scale 1:10 000





Fieldsheet - Prestwick Fm,
 Gerrards Cross,
 Bucks (TQ 08 NW)

1/73/92

25th August 1992.