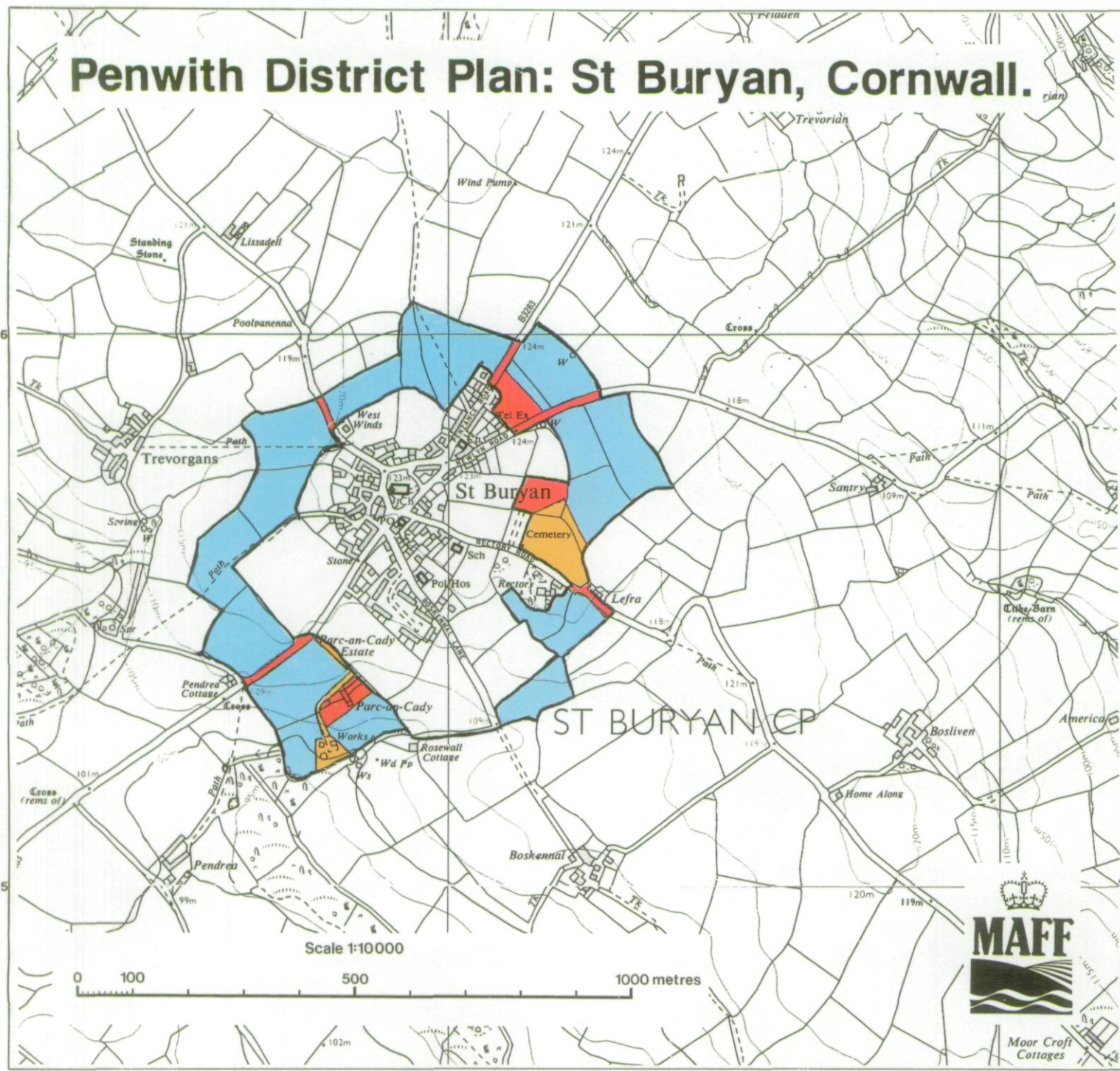


Penwith District Plan: St Buryan, Cornwall.




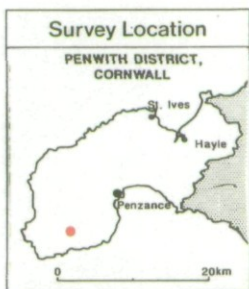
Ministry of Agriculture, Fisheries and Food Agricultural Land Classification

Agricultural Land		
ALC grade	Agricultural land quality	Degree of limitation
Grade 1	Excellent	None or very minor
Grade 2	Very good	Minor
Grade 3a	Good	Moderate
Grade 3b	Moderate	Moderate to severe
Grade 4	Poor	Severe
Grade 5	Very poor	Very severe

Other Land Categories		
Urban	Agricultural buildings	*
Non-agricultural	Open water	*
Woodland	Not surveyed	*

*Grade/Category not present within survey area

Further details contained in revised
 Agricultural Land Classification, MAFF 1988



The information is accurate at the base map scale but any enlargement would be misleading.

Reproduction in whole or in part by any means is prohibited without the prior permission of M.A.F.F.

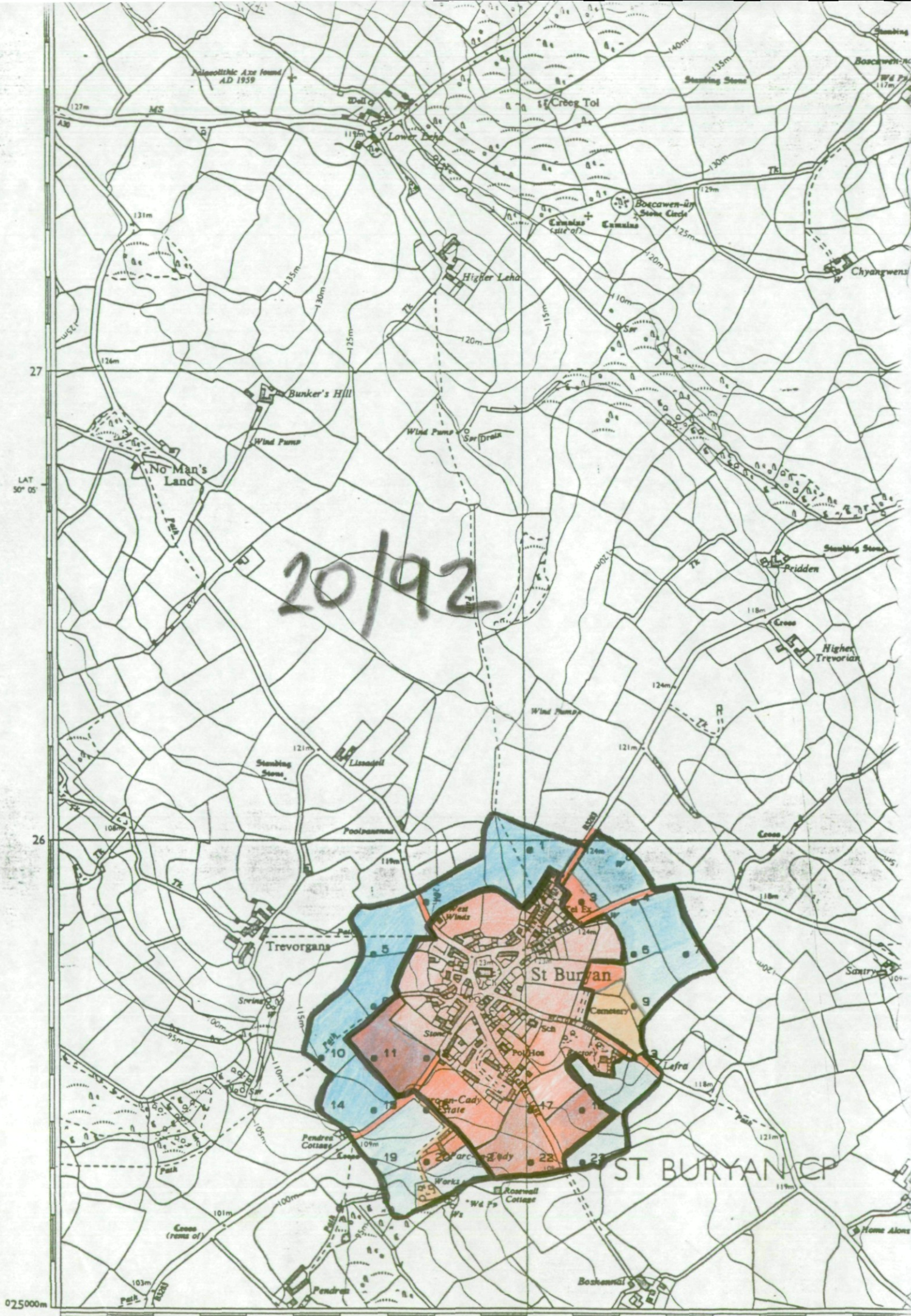
Surveyed by the Resource Planning Group Feb 92. Map produced by the Cartographic Unit, Farm and Countryside Service, M.A.F.F. Bristol. Ref. no. 20/92

Based upon the 1988 Ordnance Survey 1:10 000 map with the permission of The Controller of Her Majesty's Stationery Office. Crown Copyright Reserved.

Crown Copyright Reserved 1992



Moor Croft Cottages



Palaeolithic Axe found
AD 1939

Standing Stone

Boocawen-
Wd Ps
117m

127m

MS

Dall O

Creag Tol

130m

TH

131m

126m

126m

135m

130m

125m

120m

Bunker's Hill

Wind Pump

Wind Pump

Spr Drain

110m

120m

115m

110m

100m

124m

121m

121m

124m

118m

124m

124m

118m

121m

118m

119m

27

LAT
50° 05'

20/92

26

Trevorgans

St Buryan

ST BURYAN CP

10

11

12

13

14

15

16

17

18

19

20

21

025000m

LONG
5° 35' W

41

37

CORNWALL AND PLYMOUTH EURO CONST