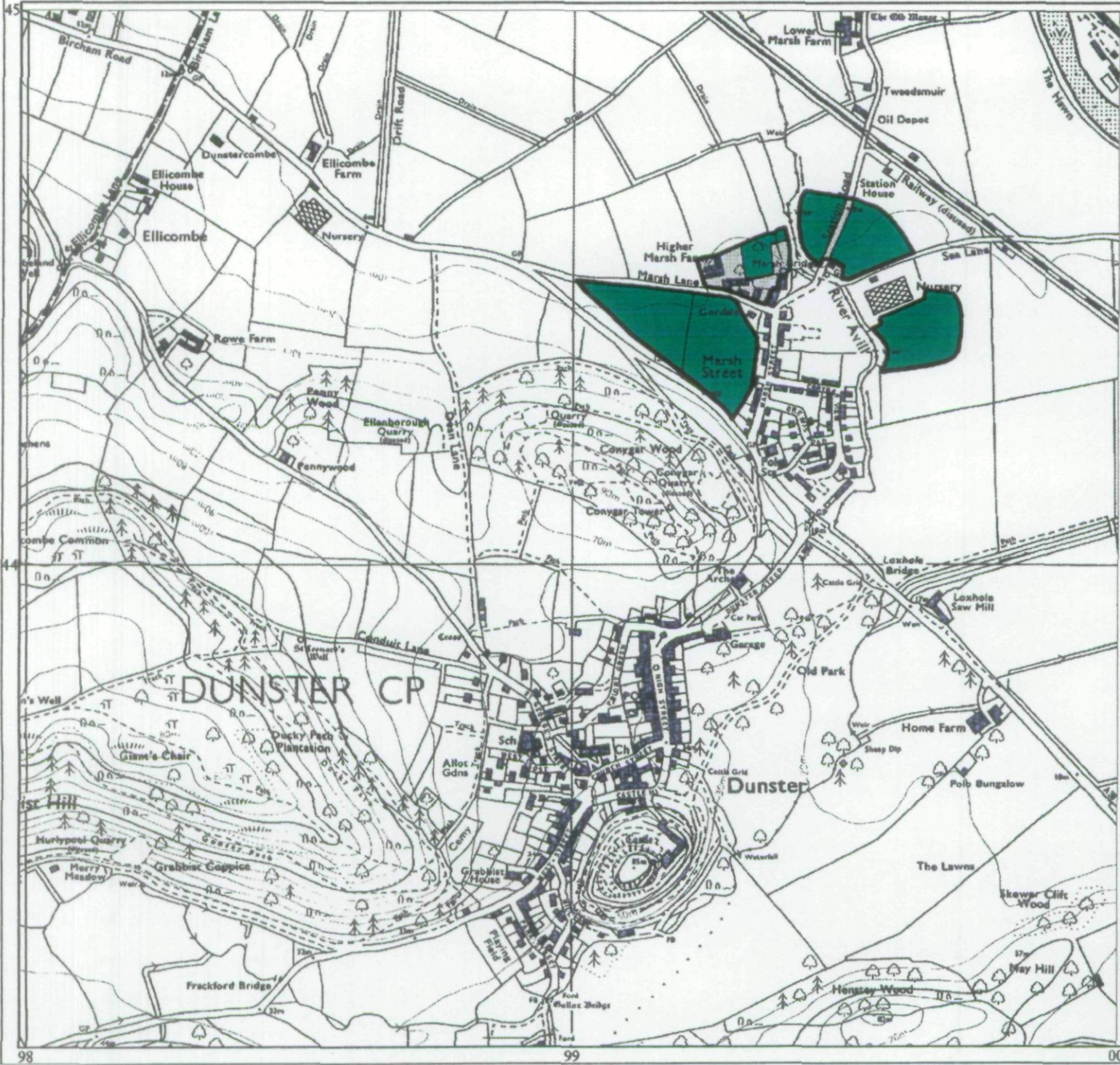












## Dunster Marsh



### Legend

	Quality	Area (ha)
	Grade 1 Excellent	0.0
	Grade 2 Very Good	0.0
	Grade 3a Good	8.1
	Grade 3b Moderate	0.0
	Grade 4 Poor	0.0
	Grade 5 Very Poor	0.0
	Agricultural land not surveyed	0.0
	Other land	1.1
	Boundary of survey area	
Total agricultural land area		8.1
Total survey area		9.2
* Not present within survey area		

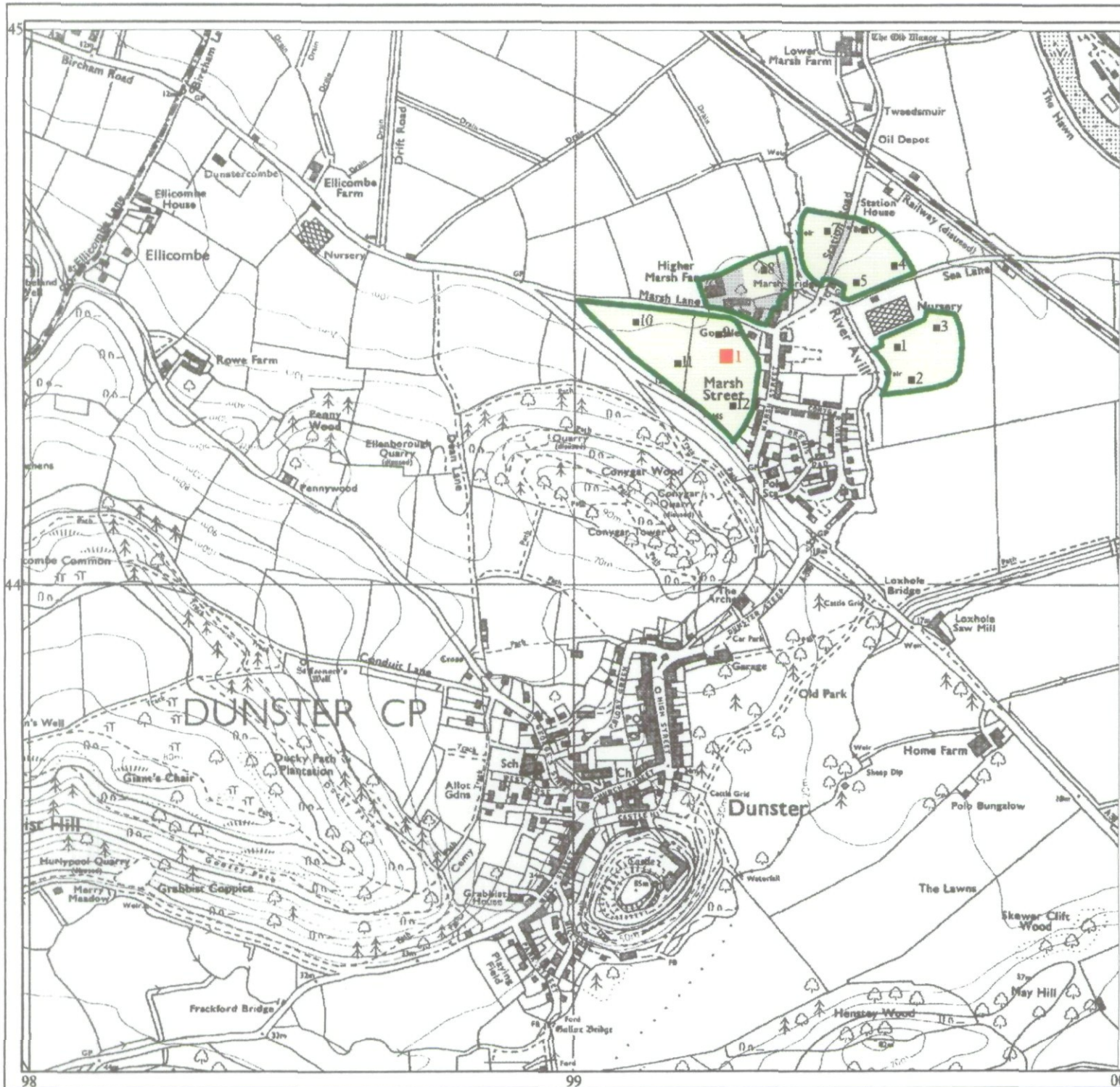


Further details contained in MAFF (1988) Agricultural Land Classification of England and Wales - Revised guidelines and criteria for grading the quality of agricultural land. MAFF (publications), London SE99 7TP.

The information is accurate at base map scale but any enlargement would be misleading.

Reproduction in whole or in part by any means is prohibited without the prior permission of MAFF.

Surveyed and drawn by the Resource Planning Team, ADAS Statutory Unit, Taunton.  
Based on the 1974 Ordnance Survey 1:30,000 map with the permission of the Controller of Her Majesty's Stationery Office. Unauthorised reproduction infringes Crown copyright and may lead to prosecution or civil proceedings. MAFF Licence No: GID272361  
Source map(s): SS94SE  
Reference no: 28/96





## Agricultural Land Classification

# Dunster Marsh

## Sample Point Map

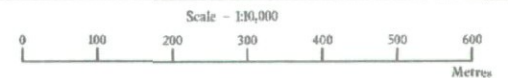
### Legend

-  1 Location of soil pit
-  1 Location of auger sample point

 Boundary of survey area

 Agricultural land not surveyed

 Other land



Further details contained in MAFF (1988) Agricultural Land Classification of England and Wales - Revised guidelines and criteria for grading the quality of agricultural land. MAFF (publications), London SE99 7TP. The information is accurate at base map scale but any enlargement would be misleading. Reproduction in whole or in part by any means is prohibited without the prior permission of MAFF.

Surveyed and drawn by the Resource Planning Team, ADAS Statutory Unit, Taunton. Based on the 1974 Ordnance Survey 1:10,000 map with the permission of the Controller of Her Majesty's Stationery Office. Unauthorised reproduction infringes Crown copyright and may lead to prosecution or civil proceedings. MAFF Licence No: GD272361 Source map(s): SS94SE Reference no: 28/96 © Crown Copyright Reserved 1996