







Agricultural Land Classification Bourn Airfield Additional Survey Area



AGRICULTURAL LAND

Agricultural Grades

- Grade 1 
- Grade 2 
- Grade 3 a  b 
- Grade 4 
- Grade 5 

Agricultural Land Quality

Very high



Very low

Disturbed 

Agricultural Buildings 

Unsurveyed 

NON AGRICULTURAL LAND

Land predominantly in urban use 

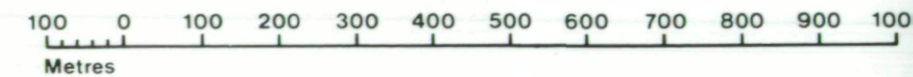
Other land primarily in non-agricultural use 

* Land in this category does not occur on this map

SOURCE MAPS Base maps taken from the O.S. 1:10000
Sheets TL 35 NW

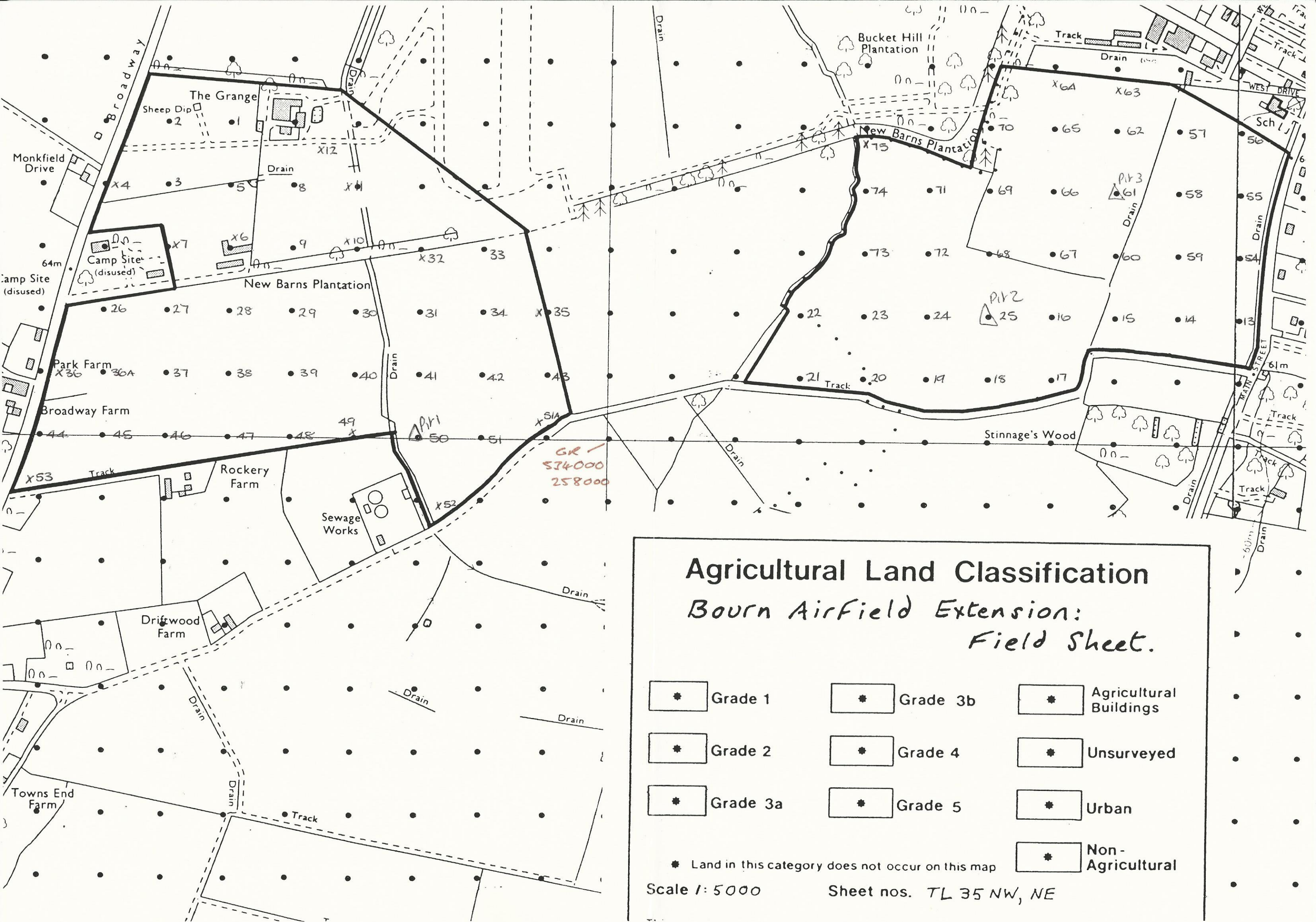
This map is accurate only at the scale shown.
Any enlargement could be misleading

Scale 1:10000



Drawn by the Cartographic Unit,
Farm & Countryside Service
Cambridge.Ref.
Ordnance Survey maps reproduced
with the permission of the Controller,
H.M.S.O.
© Crown Copyright reserved 1990





Agricultural Land Classification

Bourn Airfield Extension: Field Sheet.

- | | | |
|--|----------|------------------------|
| Grade 1 | Grade 3b | Agricultural Buildings |
| Grade 2 | Grade 4 | Unsurveyed |
| Grade 3a | Grade 5 | Urban |
| Land in this category does not occur on this map | | Non-Agricultural |

Scale 1:5000

Sheet nos. TL 35 NW, NE