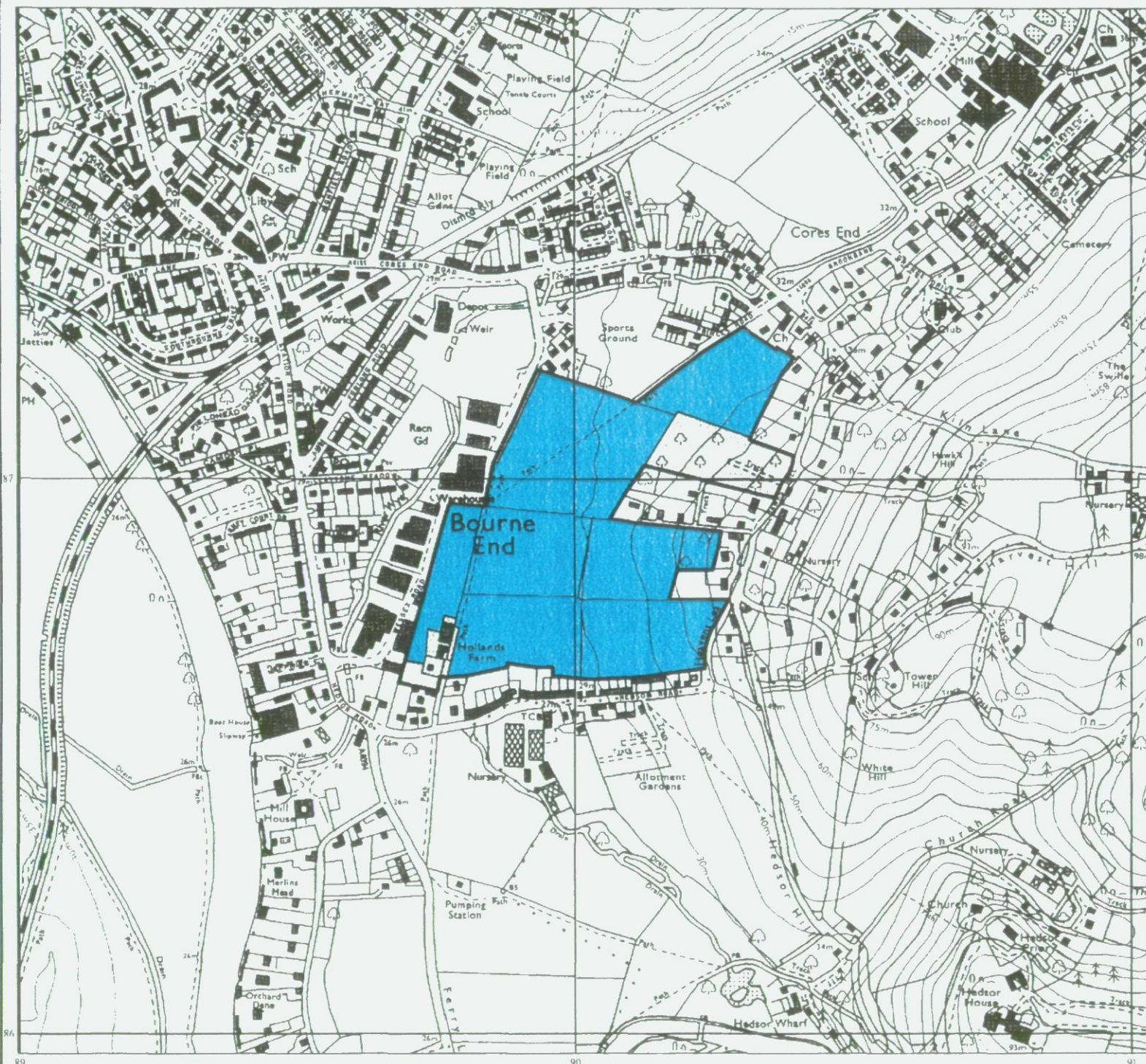


Agricultural Land Classification


Wycombe District Local Plan

Site 4: Bourne End



Legend

	Quality	Area (ha)
Grade 1	Excellent	Nil
Grade 2	Very Good	22.5
Grade 3a	Good	Nil
Grade 3b	Moderate	Nil
Grade 4	Poor	Nil
Grade 5	Very Poor	Nil
	Agricultural land not surveyed	Nil
	Other land	3.1
Site Boundary		
Total survey area		22.5
Total site area		25.6
* Not present within survey area		



Further details contained in MAFF (1988) Agricultural Land Classification of England and Wales - Revised guidelines and criteria for grading the quality of agricultural land. Maff (publications), London SE99 7TP. The information is accurate at base map scale but any enlargement would be misleading. Reproduction in whole or in part by any means is prohibited without the prior permission of MAFF.

Surveyed and drawn by the Resource Planning Team, FRCA, Reading

Based on the 1978 Ordnance Survey 1:10,000 map with the permission of the Controller of Her Majesty's Stationery Office. Unauthorised reproduction infringes Crown copyright and may lead to prosecution or civil proceedings. MAFF Licence No: GD272361
Source map(s): SU89NE, SU94NW
Reference no: 0305/151/97 © Crown Copyright Reserved 1998

Agricultural Land Classification
Wycombe District Local Plan
Site 4: Bourne End
Sample Point Map

Legend


■ 1 Location of soil pit

■ 1 Location of auger sample point

 Boundary of survey area

 Agricultural land not surveyed

 Other land



Further details contained in MAFF (1981) Agricultural Land Classification of England and Wales - Revised guidelines and criteria for grading the quality of agricultural land. Maff (publications), London SE99 7TP.
The information is accurate at base map scale but any enlargement would be misleading.
Reproduction in whole or in part by any means is prohibited without the prior permission of MAFF.

Surveyed and drawn by the Resource Planning Team, FRCA, Reading.

Based on the 1978 Ordnance Survey 1:10,000 map with the permission of the Controller of Her Majesty's Stationery Office. Unauthorised reproduction infringes Crown copyright and may lead to prosecution or civil proceedings. MAFF licence No: GD272361
Source map(s) SU88NE, SU98NW
Reference no: 0305/151/797 © Crown Copyright Reserved 1998

