

Agricultural Land Classification

BERWICK BOROUGH WIDE LOCAL PLAN

Site 2 Berwick Policy S23 /25

Agricultural Land

Grade	Quality	Area (ha)
1	Excellent	Nil
2	Very Good	Nil
3a	Good	2.7
3b	Moderate	2.8
4	Poor	Nil
5	Very Poor	Nil

Other Land Categories

Urban	Area (ha)
Non-Agricultural	Nil
Woodland	Nil
Agricultural Buildings	Nil
Open Water	Nil
Not Surveyed	Nil

Total agricultural land area 5.5
Total survey area 5.5

* Grade/category not present within survey area

Scale - 1:5,000



Further details contained in MAFF (1988) Agricultural Land Classification of England and Wales - Revised guidelines and criteria for grading the quality of agricultural land. MAFF (Publications), London SE99 7TP.

The information is accurate at the base map scale but any enlargement would be misleading.

Reproduction in whole or in part by any means is prohibited without the prior permission of MAFF.

Surveyed and drawn by the Renaroc Planning Team, ADAS Sturatory Unit Leeds

Based on the 1987 Ordnance Survey 1:50,000 map with the permission of the Controller of Her Majesty's Stationery Office.

Source Map(s): NT 95 SE.







Reference no. 16/95


© Crown Copyright Reserved 1995

16/95
 Berwick B.W.L.P.
 Site 2
 NT 95 SE 1:5,000
 100 m. grid

AGRICULTURAL LAND

NON-AGRICULTURAL LAND

-  Grade 1
-  Grade 2
-  Sub-Grade 3a
-  Sub-Grade 3b
-  Grade 4
-  Grade 5

- 
- 

