


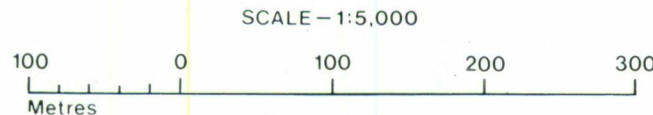
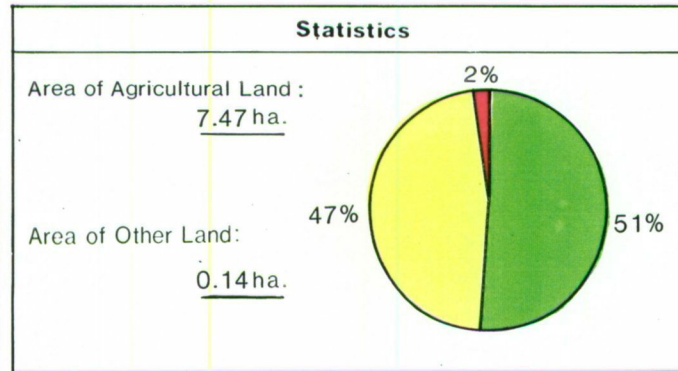
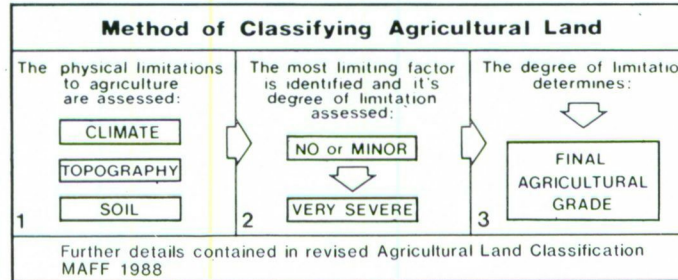
LOW BROOMS FARM, LEADGATE

Proposed Opencast Coal Site

Agricultural Land Classification

Agricultural Land			
Agricultural Grades		Agricultural Land Quality	Area within the site (ha.)
Grade 1		Excellent	Nil
Grade 2		Very Good	Nil
Grade 3		Good	Nil
	Sub-Grade 3a		
Grade 4		Moderate	3.91
	Sub-Grade 3b		
Grade 5		Poor	3.56
Grade 5		Very Poor	Nil

Land in Other Categories		
		Area within the site (ha.)
Urban <i>Including housing, industry, commerce, derelict land, sports facilities, transport.</i>		0.14
Non-agricultural <i>Including golf courses, parks, sports fields, allotments, airfields.</i>		Nil
Woodland <i>Farm woodland</i>		Nil
<i>Commercial woodland</i>		Nil
Agricultural buildings <i>Including glasshouses</i>		Nil
Open water		Nil
Land not surveyed		Nil



Ministry of Agriculture,
Fisheries and Food.



Information compiled by Resource Planning Team,
ADAS Statutory Group, Leeds
Map produced by Resource Planning Cartographic Unit,
Project Number 125/92
Ordnance Survey maps reproduced with the
permission of the Controller, H.M.S.O.
© Crown Copyright Reserved

SOURCE MAPS

1:10,000
NZ 15 SW



Brooms Dene Path

Low Brooms Farm

Brooms Lane

212m

Low Brooms Farm
125/92
1:2500 NZ15 SW


LOW BROOMS FARM, LEADGATE

Proposed Opencast Coal Site


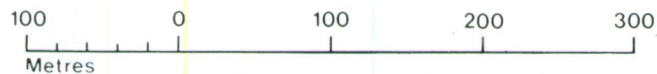
Topsoil Resource Map

Unit	Soil Texture	Soil Thickness(cm)			Area (ha)	Volume ^{*1} (000m ³)
		Min.	Median	Max.		
T1	Medium/ Heavy	20	30	40	3.81	11.43
T2	Medium	30	40	40	3.66	14.64

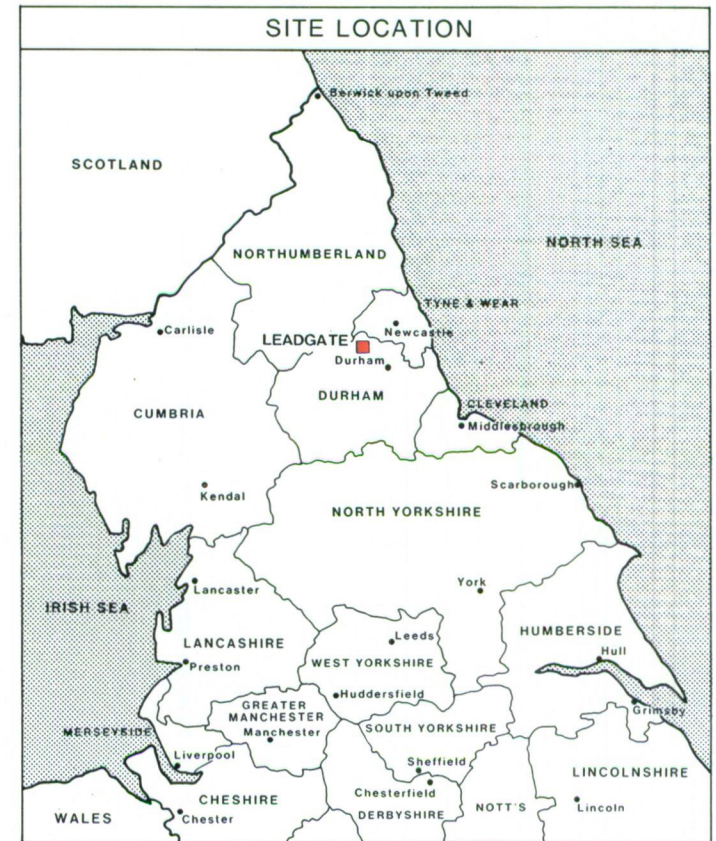
*1 Volume at median unit thickness.



SCALE - 1:5,000



Ministry of Agriculture,
Fisheries and Food.

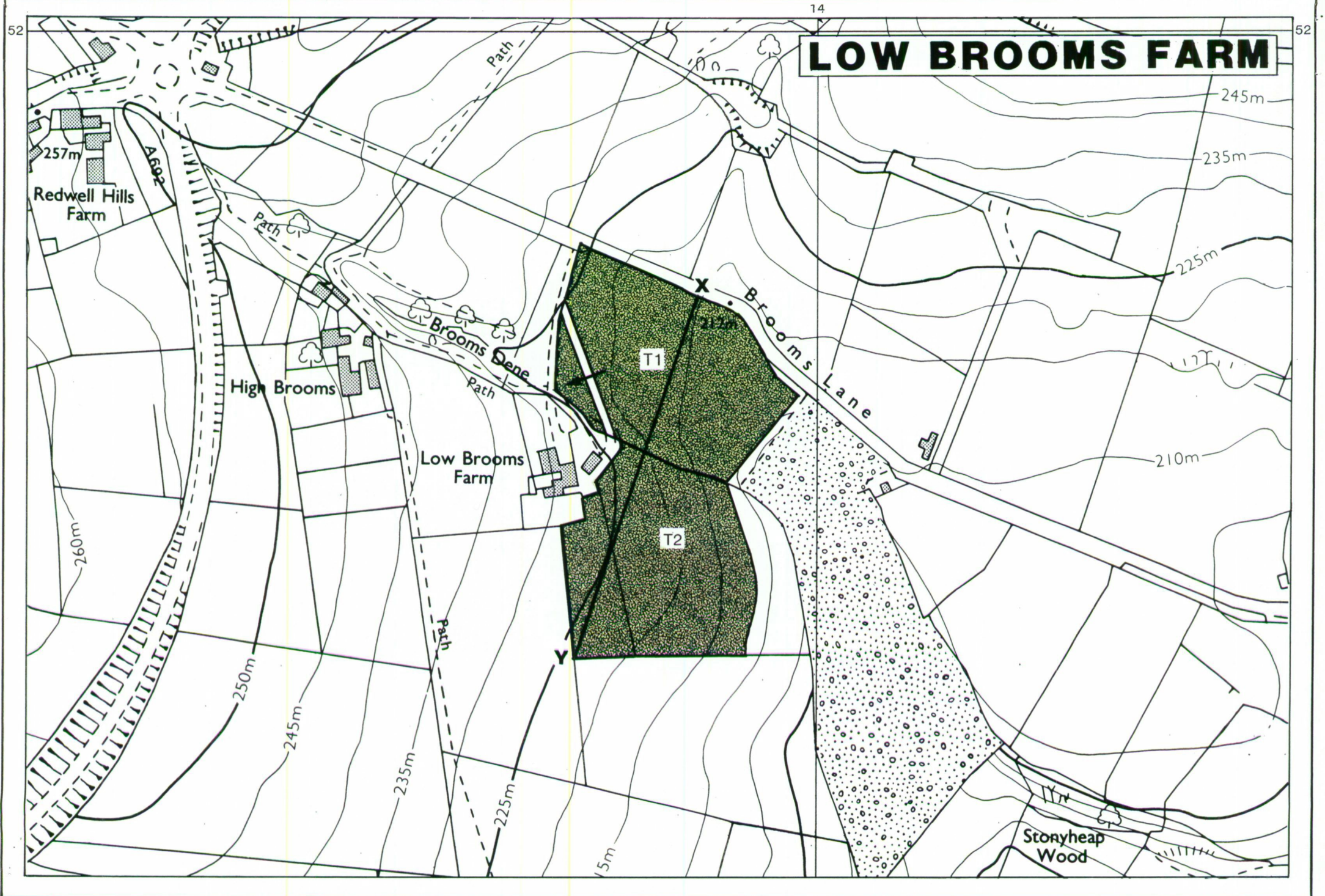


Information compiled by Resource Planning Team,
ADAS Statutory Group, Leeds
Map produced by Resource Planning Cartographic Unit.
Project Number 125/92
Ordnance Survey maps reproduced with the
permission of the Controller, H.M.S.O.
© Crown Copyright Reserved

SOURCE MAPS

1:10,000

NZ 15 SW



LOW BROOMS FARM

257m
Redwell Hills Farm

High Brooms

Low Brooms Farm

Brooms Lane

Brooms Lane

Stonyheap Wood

T1

T2

245m

235m

225m

210m

260m

250m

245m

235m

225m

15m

14

52


52

LOW BROOMS FARM, LEADGATE


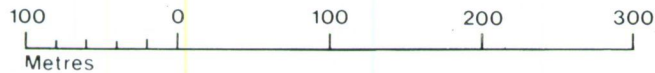
Proposed Opencast Coal Site

Subsoil Resource Map

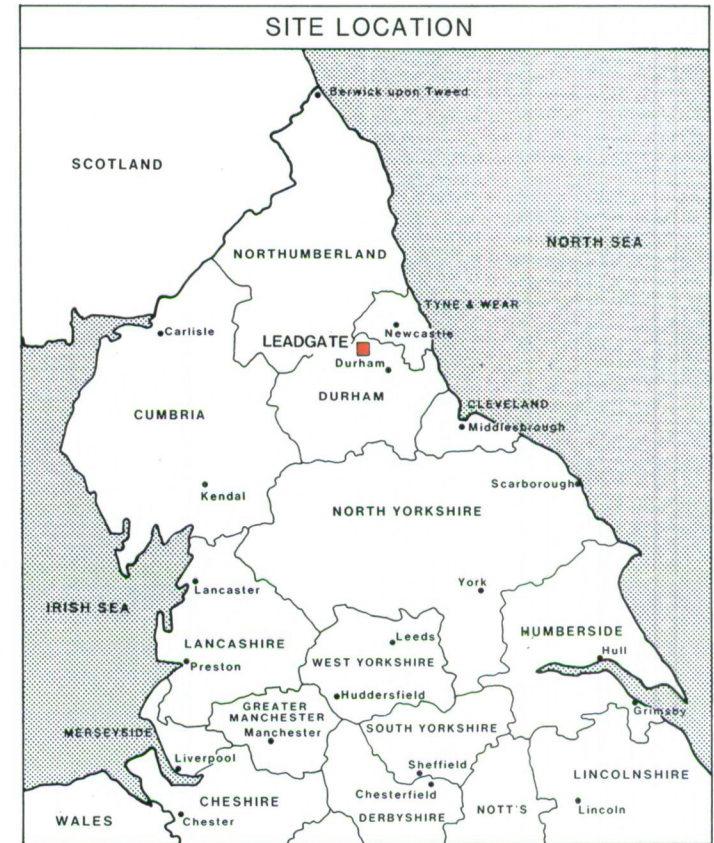
Unit	Soil Texture	Mean Soil Thickness(cm)	Area (ha)	Volume (000m ³)
S1	Medium/ Heavy	35	3.81	13.34
S2	Medium/ Heavy	10	3.66	3.66



SCALE - 1:5,000



Ministry of Agriculture,
Fisheries and Food.

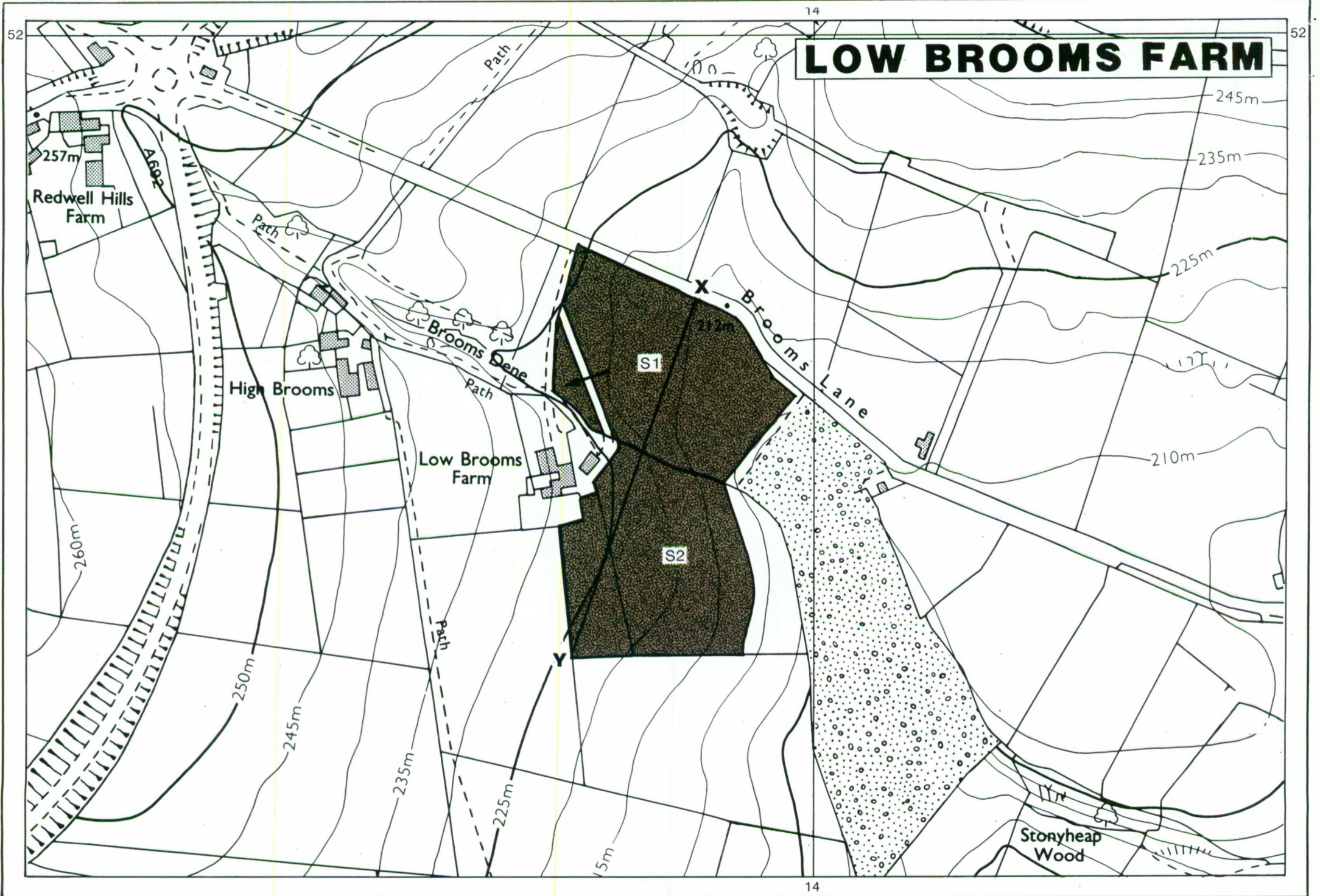


Information compiled by Resource Planning Team,
ADAS Statutory Group, Leeds
Map produced by Resource Planning Cartographic Unit,
Project Number 125/92
Ordnance Survey maps reproduced with the
permission of the Controller. H.M.S.O.
© Crown Copyright Reserved

SOURCE MAPS

1:10,000

NZ 15 SW



LOW BROOMS FARM

S1

S2

257m
Redwell Hills Farm

High Brooms

Low Brooms Farm

Stonyheap Wood

Brooms Lane

Brooms Lane

A602

52

52

14

14