

Agricultural Land Classification

Foxhole Farm







Ilkeston

Derbyshire

AGRICULTURAL LAND

Agricultural Grades

Agricultural Land Quality

- Grade 1 
- Grade 2 
- Grade 3  a
- Grade 3  b
- Grade 4 
- Grade 5 

Very high



Very low

Disturbed 

Agricultural Buildings 

Unsurveyed 

NON AGRICULTURAL LAND

Land predominantly in urban use 

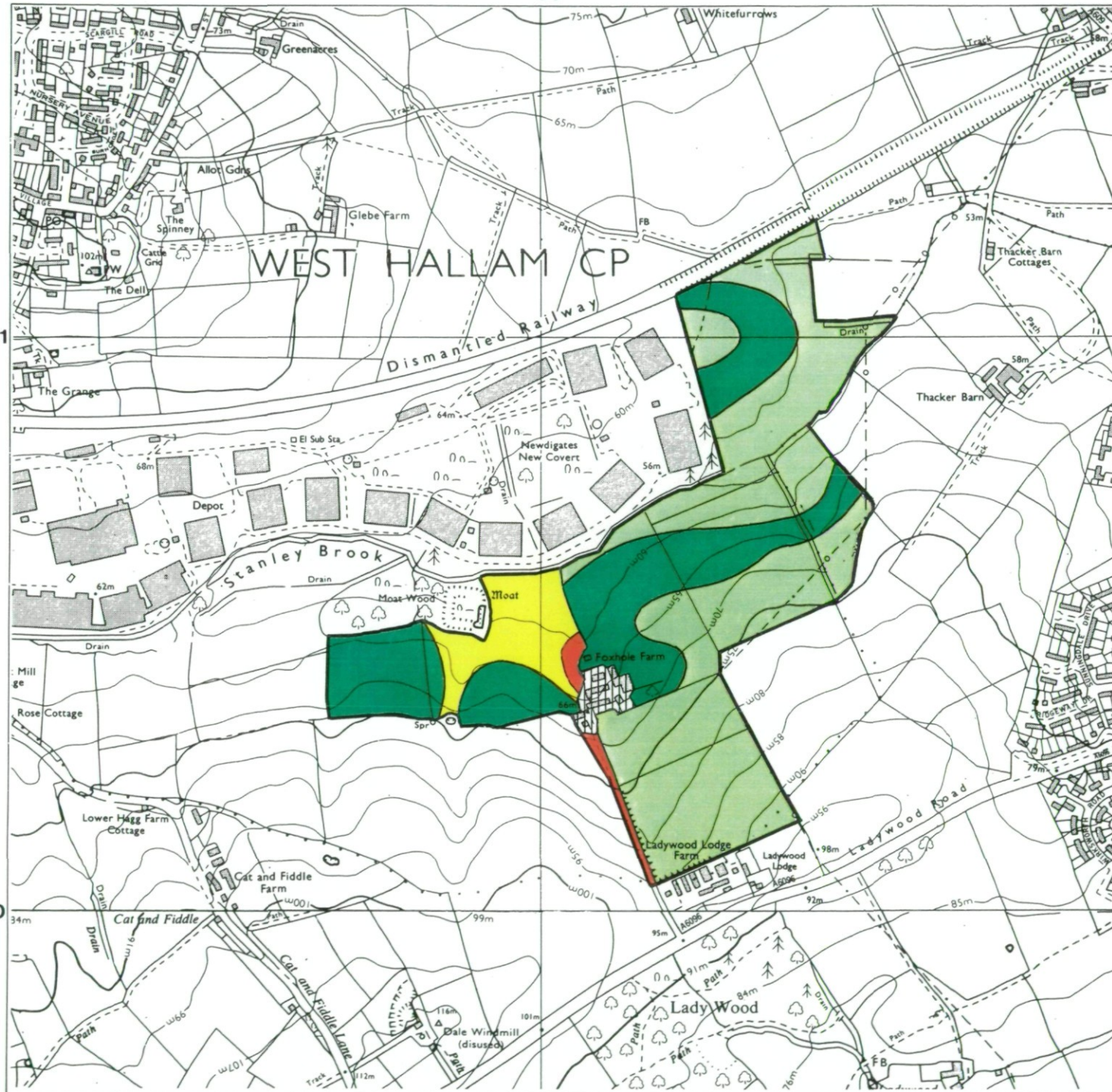
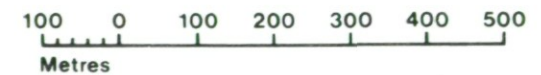
Other land primarily in non-agricultural use 

* Land in this category does not occur on this map

SOURCE MAPS Base maps taken from the OS 1:10000
Sheets SK 43 NW & SK 44 SW

This map is accurate only at the scale shown.
Any enlargement could be misleading

Scale 1:10000



Foxhole Farm Ilkeston Derbyshire

SOIL TYPES



1 Heavy and / or disturbed
NO TOPSOIL

2 Medium over heavy over Coal Measures
(includes some restored/disturbed areas)

3 Medium over medium upper subsoil
over medium or heavy lower subsoil

4 Stoneless, medium over heavy alluvial
soils

5 Soil Bund

SOURCE MAPS Base maps taken from the OS 1 : 10000
Sheets SK 43 NW & SK 44 SW

This map is accurate only at the scale shown.
Any enlargement could be misleading

Scale 1:10 000

