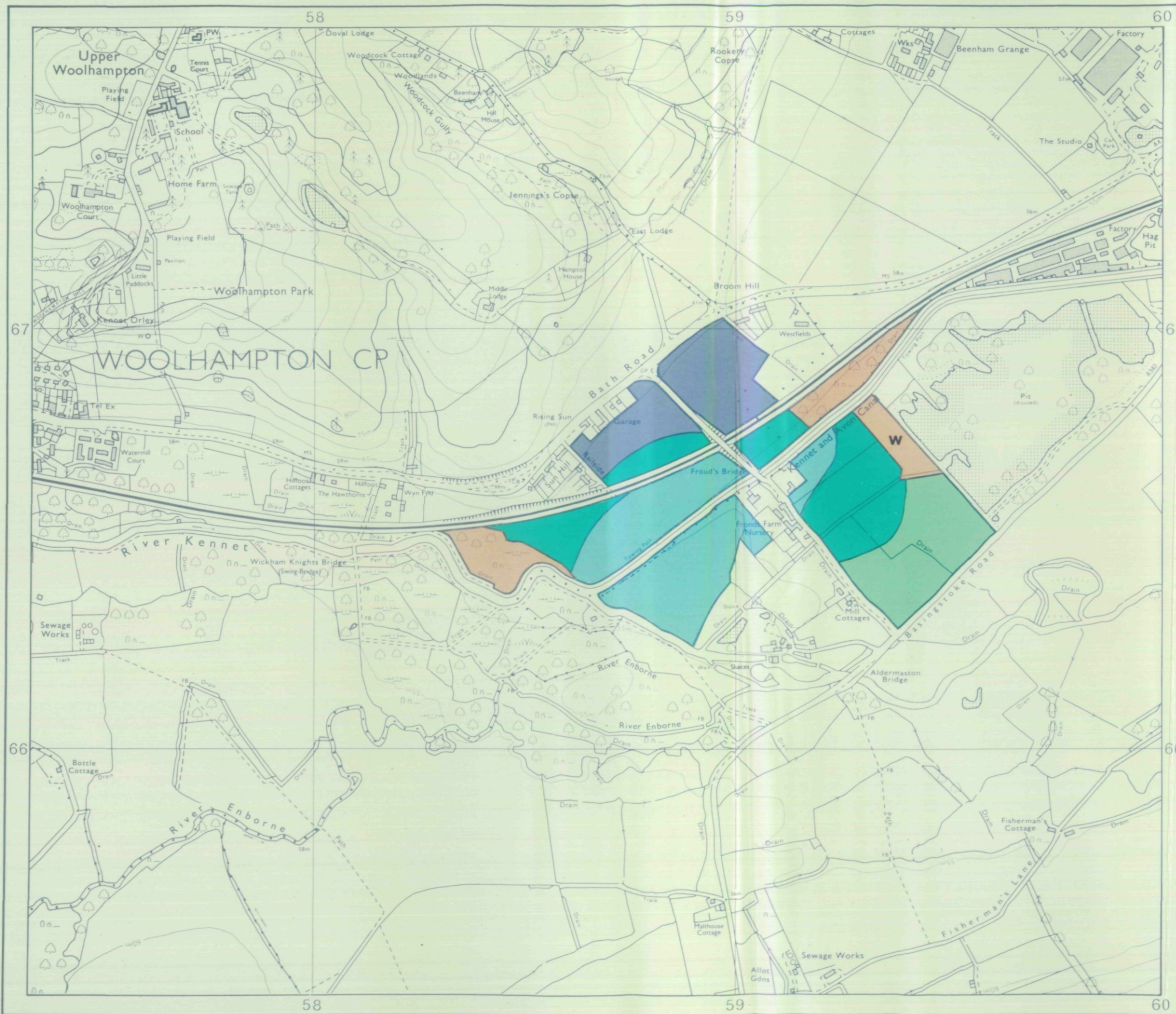


Berkshire Minerals Plan

Omission Site 3: Frouds Farm / Frouds Lane, Aldermaston

Agricultural Land Classification



AGRICULTURAL LAND			
Grade	Quality	Area	% of Total
Grade 1	excellent	7.4 ha	20.9%
Grade 2	very good	12.0 ha	33.9%
Grade 3a	good	9.7 ha	27.4%
Grade 3b	moderate	6.3 ha	17.8%
Grade 4	poor	ha	%
Grade 5	very poor	ha	%

Total area of agricultural land surveyed 35.4 ha

Agricultural buildings ha Not present

Woodland 1.4 ha W

Not surveyed ha Not present

NON-AGRICULTURAL LAND

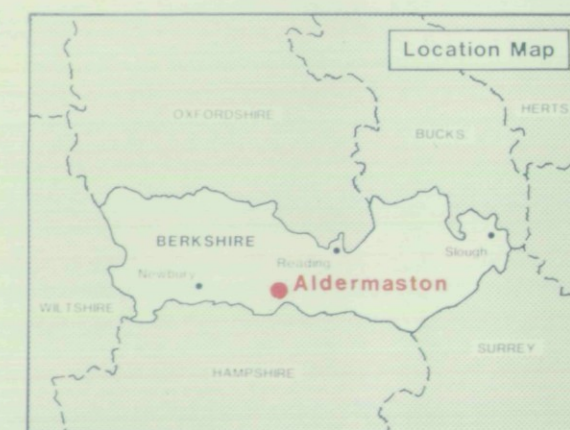
Land predominantly in urban use ha Not present

Land in non-agricultural use 4.0 ha

Total area of site 40.8 ha

For further information consult "Agricultural Land Classification of England and Wales (Revised guidelines and criteria for grading the quality of agricultural land)", M.A.F.F., 1988.

SOURCE MAPS
SU 56 NE



Surveyed by the Resource Planning Team. 7/93
Map compiled and produced by the Cartographic Unit, Resource Planning Team, Guildford Statutory Group, Agricultural Development and Advisory Service.
Reference no. 0202/129/93 MAFF Reference no. EL 20/00430

Ordnance Survey information reproduced with the sanction of the Controller, H.M.S.O.

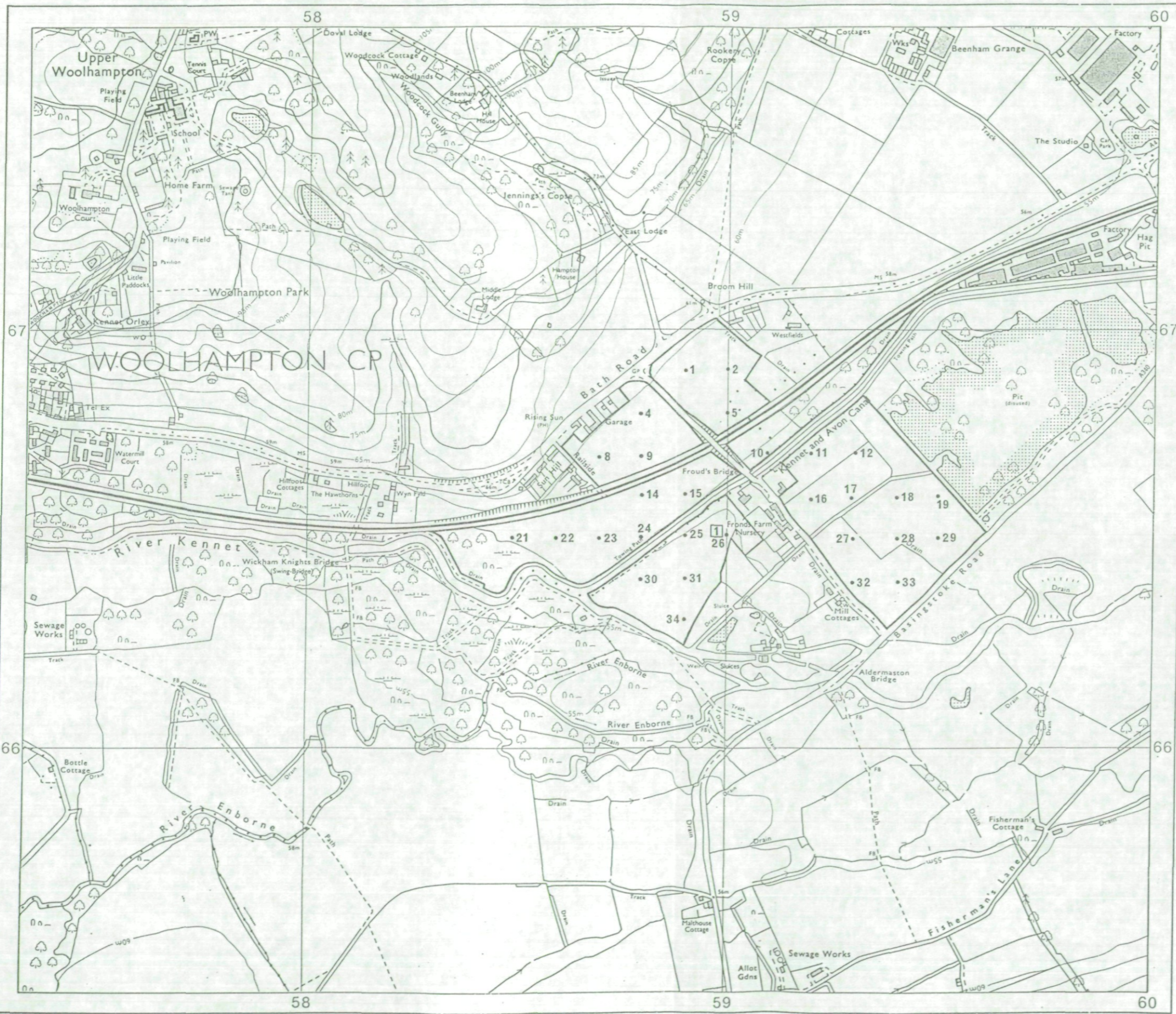
Reproduction of this map in whole or in part is prohibited without the prior permission of M.A.F.F.

This map is accurate only at the scale shown.

Berkshire Minerals Plan

Omission Site 3: Frouds Farm / Frouds Lane, Aldermaston

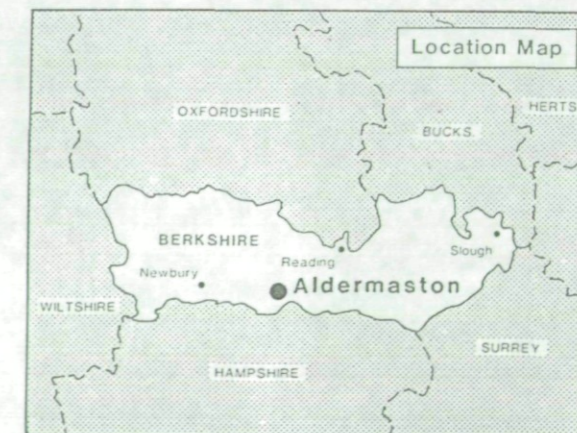
Location of Auger Borings



- 5 Auger boring
- ② Profile pit

Surveyed by the Resource Planning Team. 7/93
 Map compiled and produced by the Cartographic Unit,
 Resource Planning Team, Guildford Statutory Group,
 Agricultural Development and Advisory Service.
 Reference no. 0202/129/93 MAFF Reference no.
 EL 20/00430

SOURCE MAPS
 SU 56 NE



Ordnance Survey information reproduced with the sanction of
 the Controller, H.M.S.O.

Reproduction of this map in whole or in part is prohibited without
 the prior permission of M.A.F.F.

This map is accurate only at the scale shown.

