

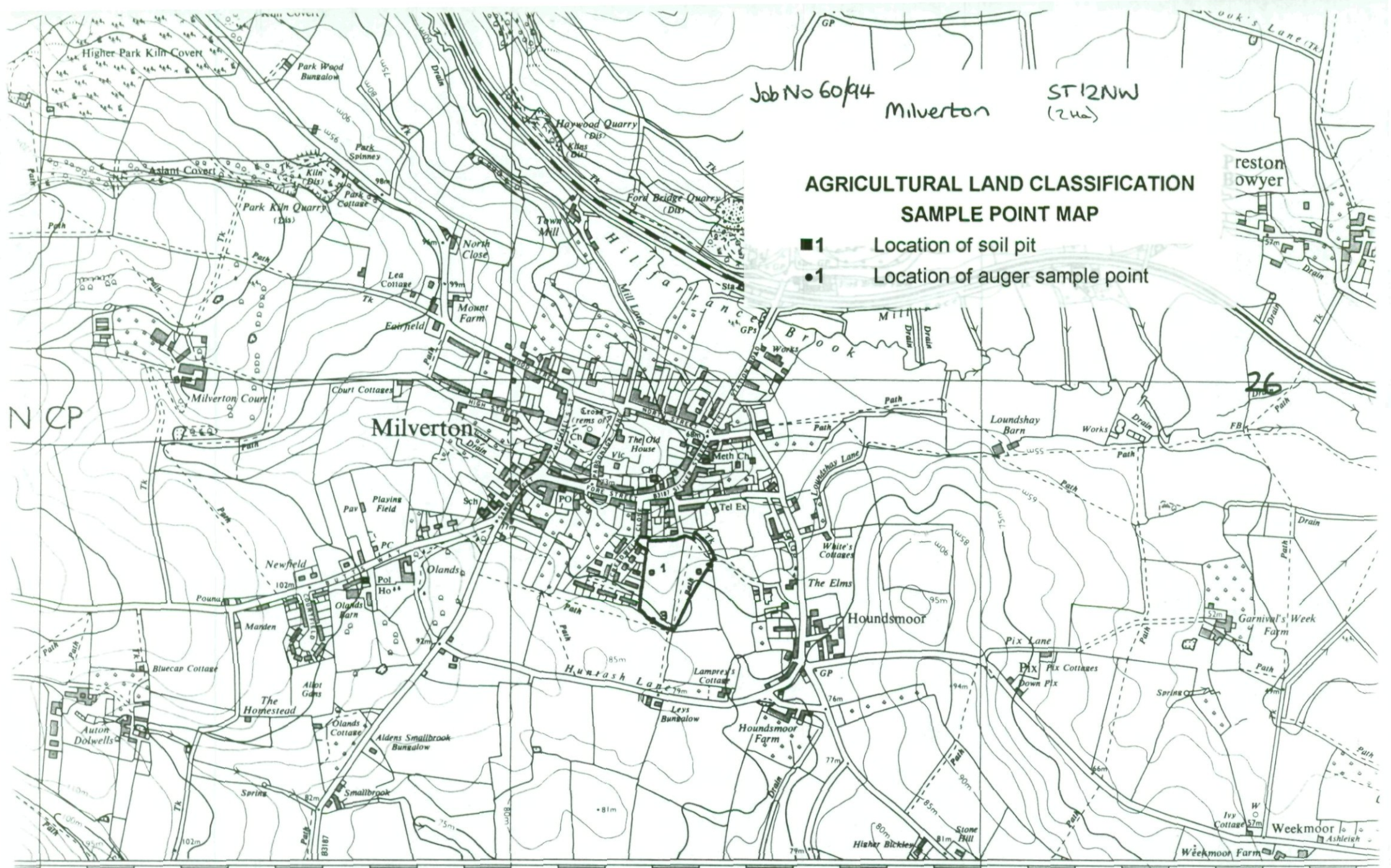
Job No 60/94

Milverton

ST12NW  
(2us)

### AGRICULTURAL LAND CLASSIFICATION SAMPLE POINT MAP

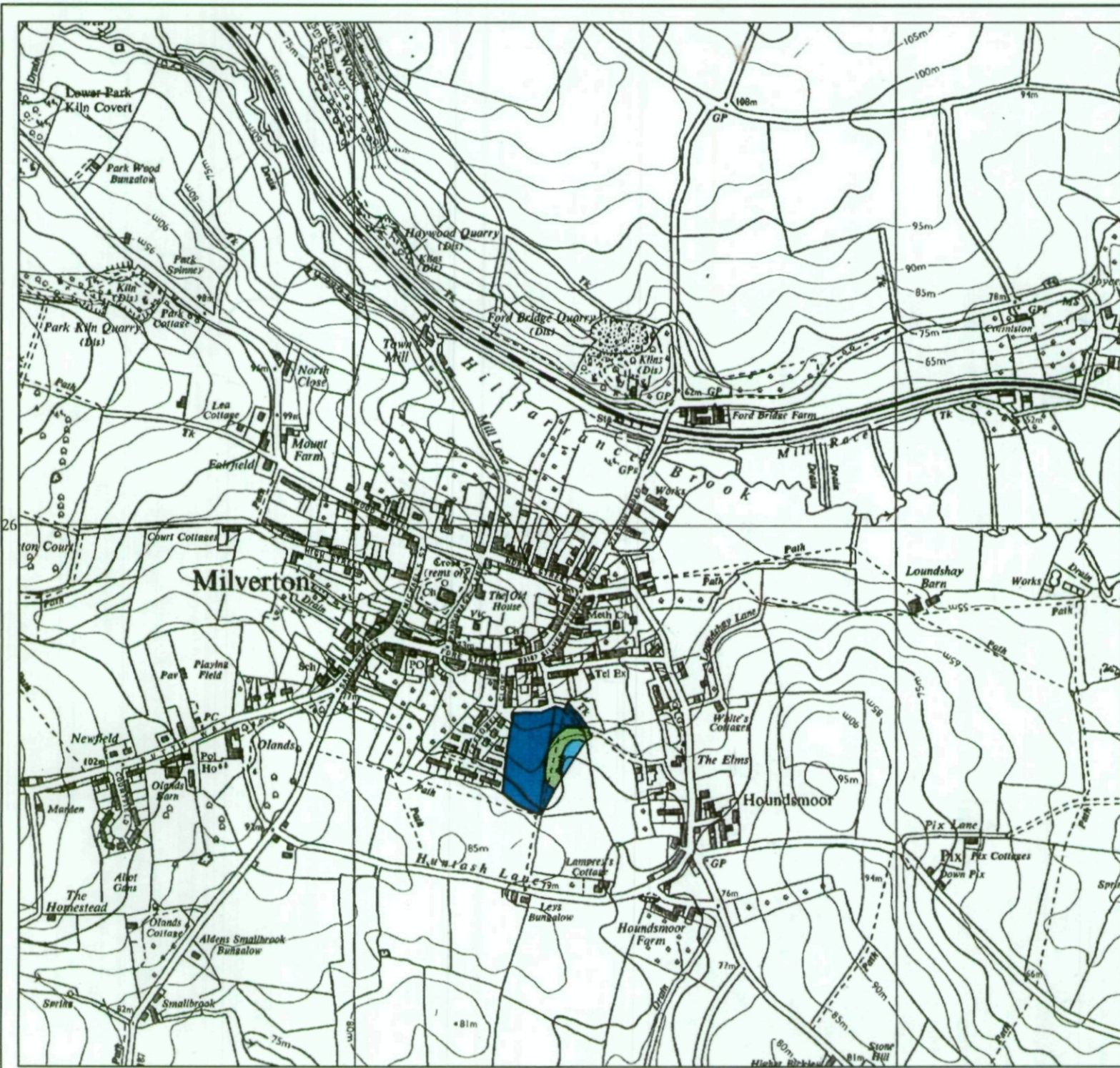
- 1 Location of soil pit
- 1 Location of auger sample point





# Agricultural Land Classification

## TAUNTON DEANE LOCAL PLAN MILVERTON



### Agricultural Land


Grade	Quality	Area (ha)
1	Excellent	1.6
2	Very Good	0.1
3a	Good	NIL
3b	Moderate	0.4
4	Poor	NIL
5	Very Poor	NIL

### Other Land Categories

Category	Area (ha)
Urban	NIL
Non-Agricultural	NIL
Woodland	NIL
Agricultural Buildings	NIL
Open Water	NIL
Not Surveyed	NIL

Total agricultural land area 2.1  
Total survey area 2.1

\* Grade/category not present within survey area



Further details contained in MAFF (1988) Agricultural Land Classification of England and Wales - Revised guidelines and criteria for grading the quality of agricultural land. MAFF (Publications), London SE99 7TP.  
The information is accurate at the base map scale but any enlargement would be misleading.  
Reproduction in whole or in part by any means is prohibited without the prior permission of MAFF.

Surveyed & drawn by the Resource Planning Team, ADAS Statutory Unit Taunton  
Based on the 1980 Ordnance Survey 1:10,000 map with the permission of the Controller of Her Majesty's Stationery Office  
Source Map(s): ST12NW  
Reference no. 50794  
© Crown Copyright Reserved 1994