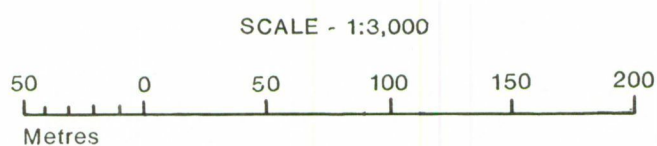



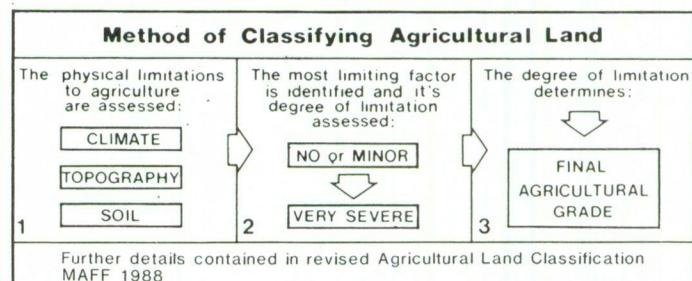
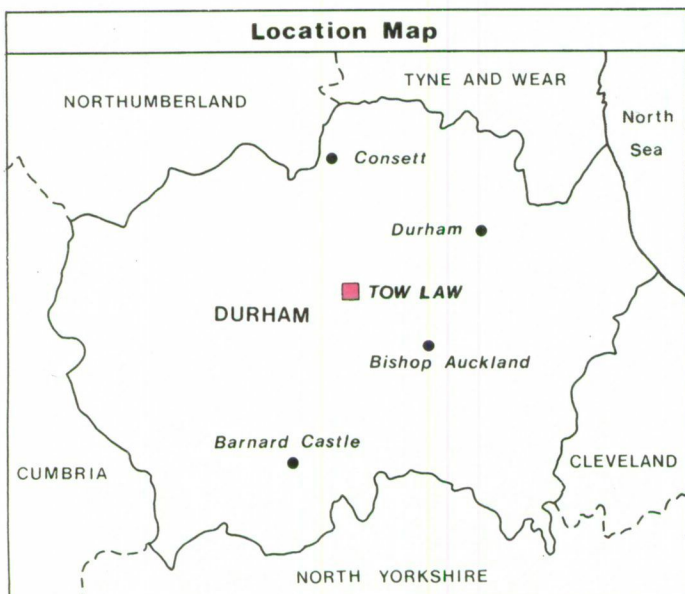
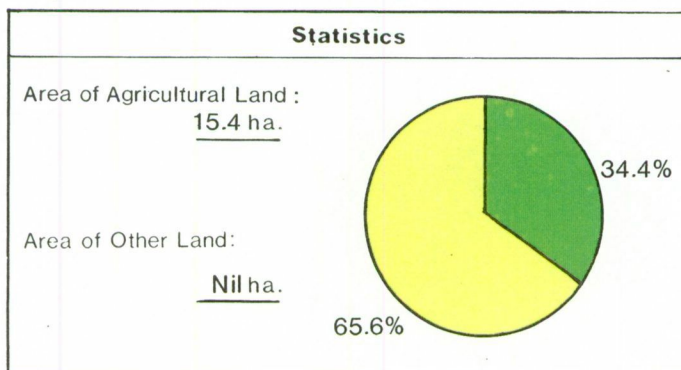
LOW WEST HOUSE, TOW LAW Proposed Open Cast Coal Site

Agricultural Land Classification



Agricultural Land			
Agricultural Grades	Agricultural Land Quality	Area within the site (ha.)	
Grade 1	Excellent	Nil	
Grade 2	Very Good	Nil	
Grade 3	Good	Nil	
	Moderate	5.3	
Grade 4	Poor	10.1	
Grade 5	Very Poor	Nil	

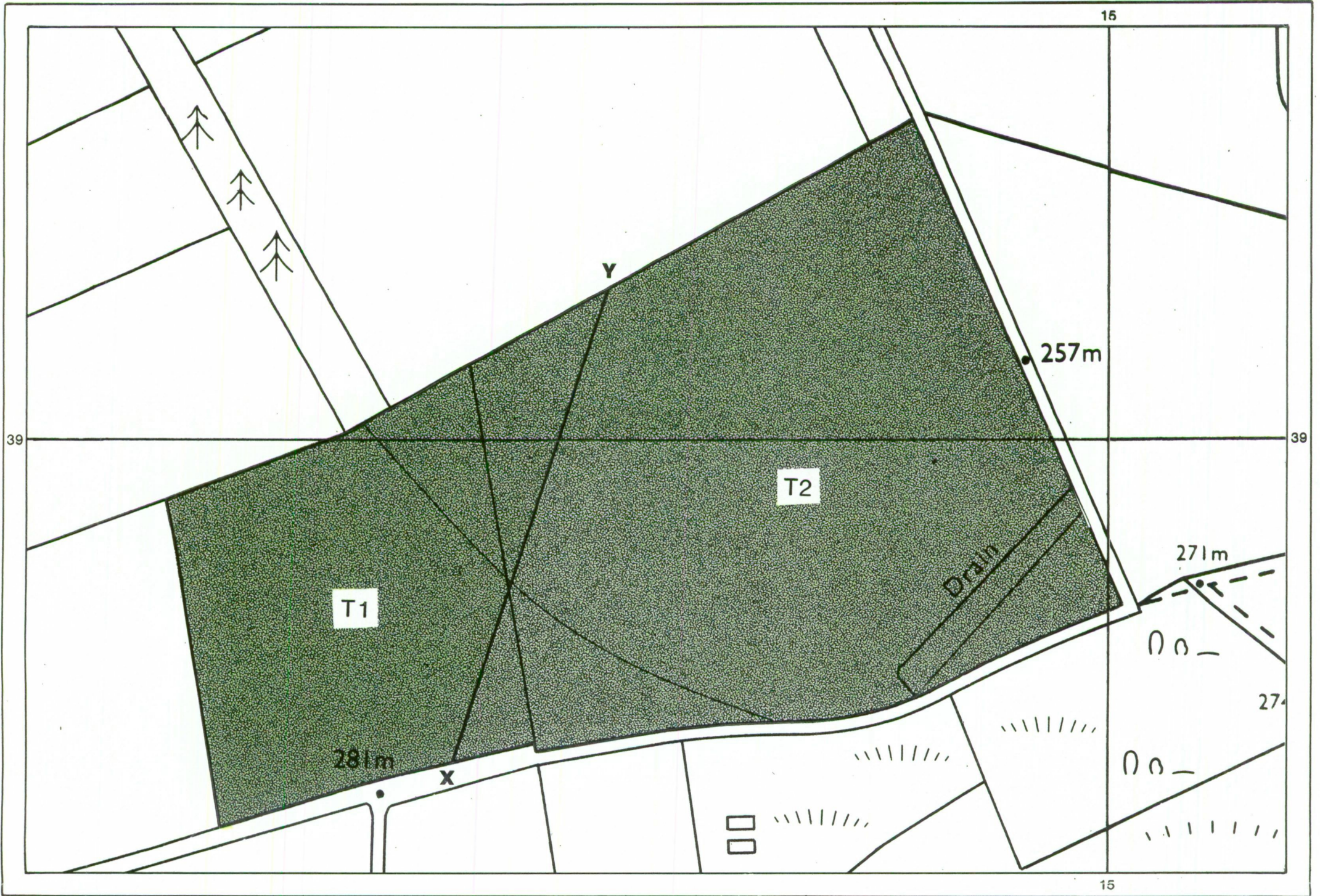
Land in Other Categories		Area within the site (ha.)
Urban <i>Including housing, industry, commerce, derelict land, sports facilities, transport.</i>	<input type="checkbox"/>	Nil
Non-agricultural <i>Including golf courses, parks, sports fields, allotments, airfields.</i>	<input type="checkbox"/>	Nil
Woodland <i>Farm woodland</i>	<input type="checkbox"/>	Nil
<i>Commercial woodland</i>	<input type="checkbox"/>	Nil
Agricultural buildings <i>Including glasshouses</i>	<input type="checkbox"/>	Nil
Open water	<input type="checkbox"/>	Nil
Land not surveyed	<input type="checkbox"/>	Nil



**Ministry of Agriculture,
Fisheries and Food.**

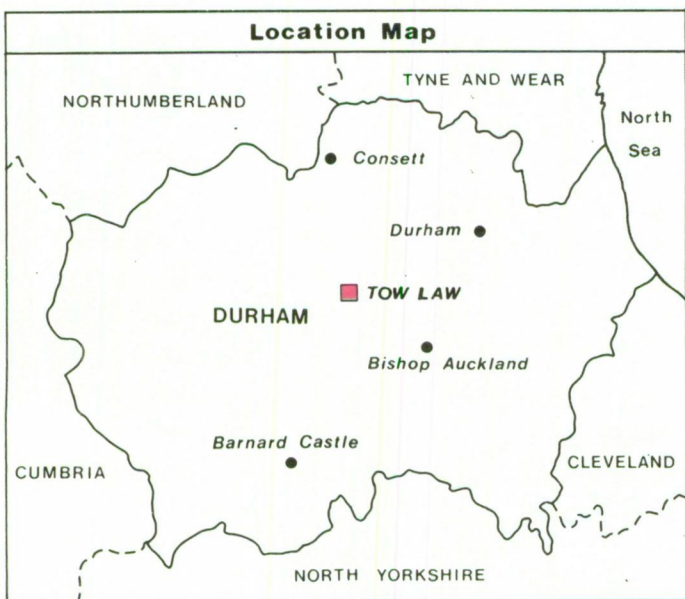

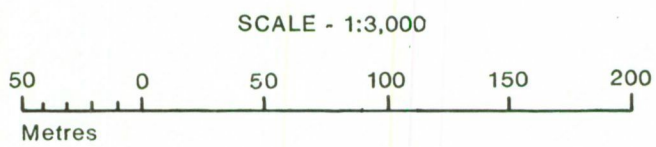
Information compiled by Resource Planning Group, Farm and Countryside Service, Leeds R.O.
Map produced by Resource Planning Cartographic Unit, Project Number 36/92
Ordnance Survey maps reproduced with the permission of the Controller, H.M.S.O.
© Crown Copyright Reserved 1992

SOURCE MAPS
1:10,000
NZ 13 NW
NZ 13 NE




LOW WEST HOUSE, TOW LAW Proposed Open Cast Coal Site

Topsoil Resource Map



Unit	Soil Texture	Soil Thickness(cm)			Area (ha)	Volume ^{*1} (000m ³)
		Min.	Median	Max.		
T1	Medium	20	25	35	5.3	13.25
T2	Medium	10	25	35	10.1	25.25

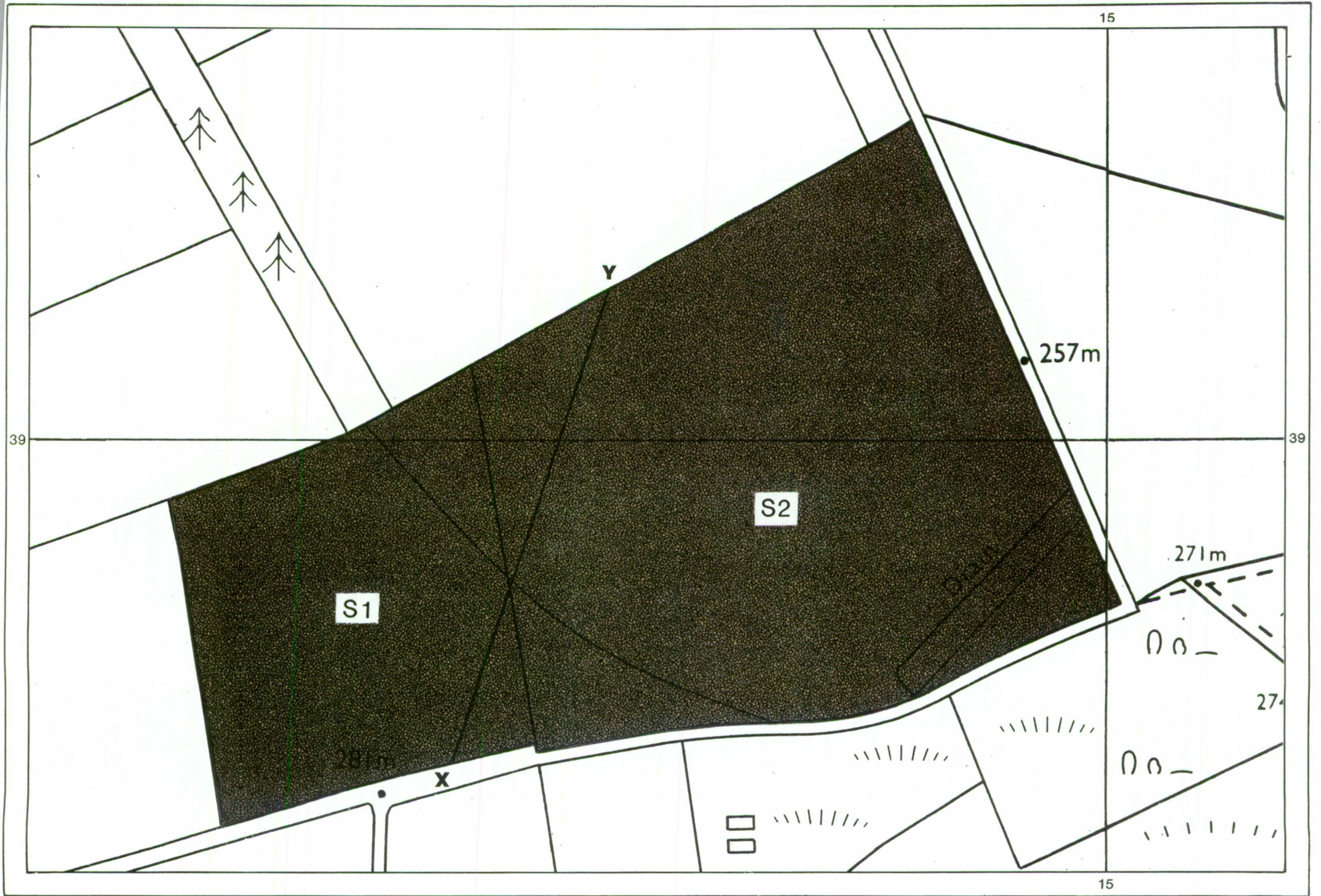
*1 Volume at median unit thickness.



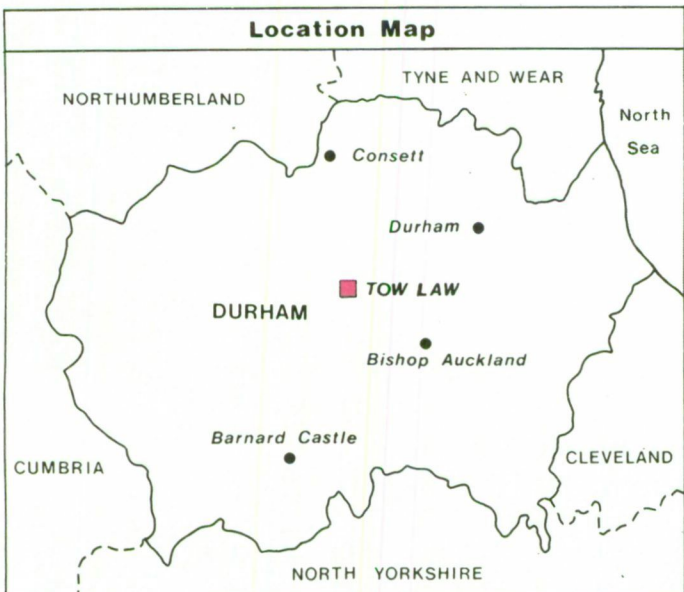

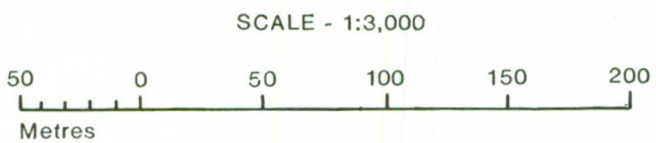
Ministry of Agriculture,
Fisheries and Food.

Information compiled by Resource Planning Group,
Farm and Countryside Service, Leeds R.O.
Map produced by Resource Planning Cartographic Unit,
Project Number 36/92
Ordnance Survey maps reproduced with the
permission of the Controller, H.M.S.O.
© Crown Copyright Reserved 1992


SOURCE MAPS
1:10,000
NZ 13 NW
NZ 13 NE



LOW WEST HOUSE, TOW LAW Proposed Open Cast Coal Site Subsoil Resource Map



Unit	Soil Texture	Mean Soil Thickness(cm)	Area (ha)	Volume (000m ³)
S1	Heavy	74	5.3	39.22
S2	Heavy	30	10.1	30.30



Ministry of Agriculture,
Fisheries and Food.

Information compiled by Resource Planning Group,
Farm and Countryside Service, Leeds R.O.
Map produced by Resource Planning Cartographic Unit,
Project Number 36/92
Ordnance Survey maps reproduced with the
permission of the Controller, H.M.S.O
© Crown Copyright Reserved 1992

SOURCE MAPS
1:10,000
NZ 13 NW
NZ 13 NE