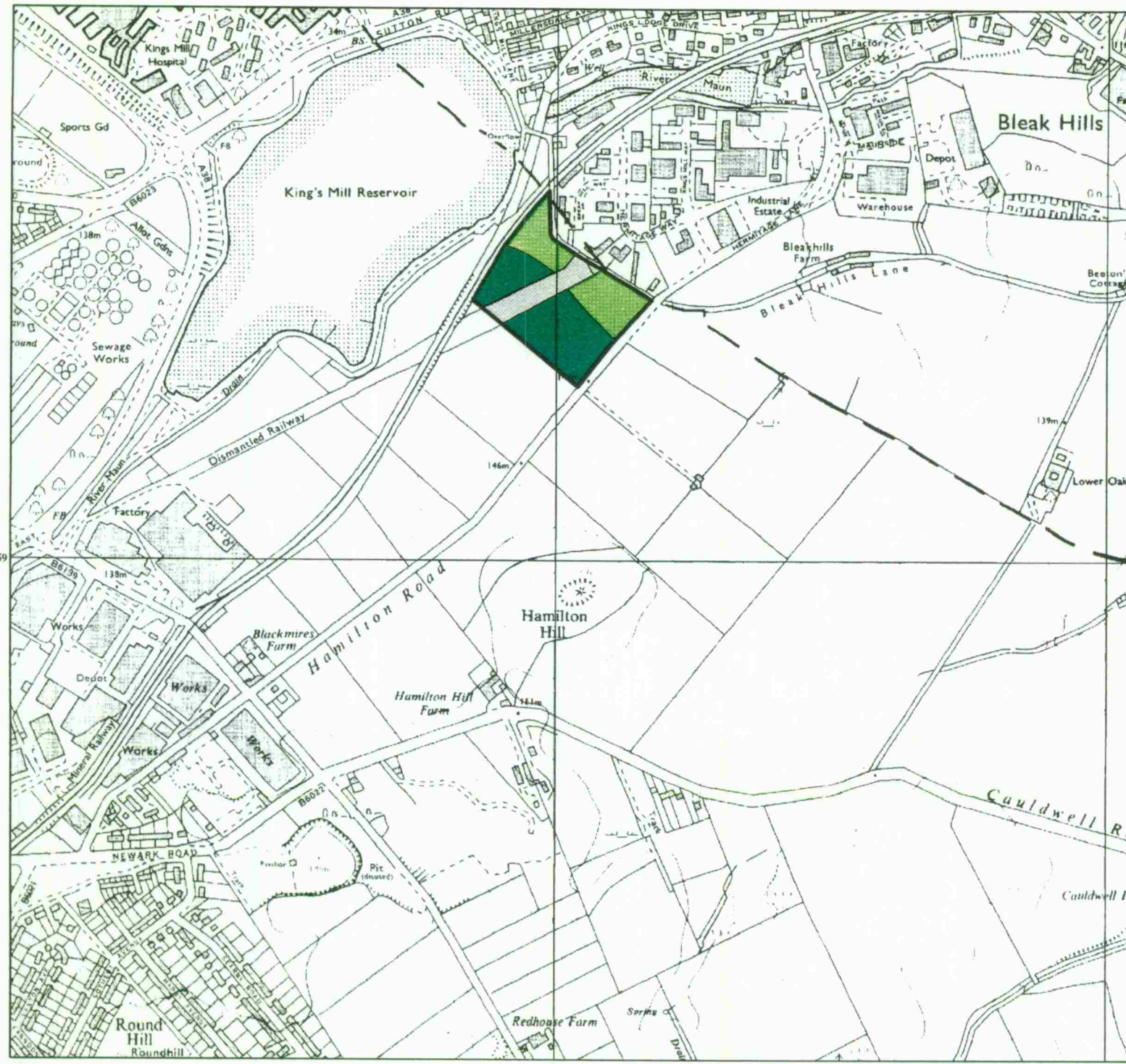


Agricultural Land Classification

Ashfield District Local Plan - Se5

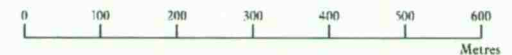
Land NW of Oakham Business Pk, Hamilton Rd



Legend

	Quality	Area (ha)
Grade 1	Excellent	nil
Grade 2	Very Good	nil
Grade 3a	Good	2.5
Grade 3b	Moderate	1.7
Grade 4	Poor	nil
Grade 5	Very Poor	nil
*	Agricultural land not surveyed	nil
	Other land	0.8
Boundary of survey area		
Total agricultural land area		4.2
Total survey area		5.0
* Not present within survey area		

Scale - 1:10,000



Further details contained in MAFF (1988) Agricultural Land Classification of England and Wales - Revised guidelines and criteria for grading the quality of agricultural land. MAFF (publications), London SE99 7TP. The information is accurate at base map scale but any enlargement would be misleading. Reproduction in whole or in part by any means is prohibited without the prior permission of MAFF.

Surveyed and drawn by the Resource Planning Team, ADAS Statutory Unit, Huntingdon.
Based on the 1992 Ordnance Survey 1:10 000 map with the permission of the Controller of Her Majesty's Stationery Office. Unauthorised reproduction infringes Crown copyright and may lead to prosecution or civil proceedings. MAFF Licence No: GD272361
Source map(s): SK55NW
Reference no: 31/97
© Crown Copyright Reserved 1997

Agricultural Land Classification


Ashfield District Local Plan - Se5

Land NW of Oakham Business Pk, Hamilton Rd

Sample Point Map

Legend

 Location of soil pit

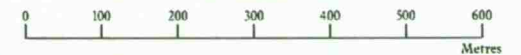
 Location of auger sample point

 Boundary of survey area

 Agricultural land not surveyed

 Other land

Scale - 1:10,000



Further details contained in MAFF (1988) Agricultural Land Classification of England and Wales - Revised guidelines and criteria for grading the quality of agricultural land. Maff (publications), London SE99 7TP. The information is accurate at base map scale but any enlargement would be misleading.

Reproduction in whole or in part by any means is prohibited without the prior permission of MAFF.

Surveyed and drawn by the Resource Planning Team, ADAS Statutory Unit, Huntingdon.
Based on the 1992 Ordnance Survey 1:10 000 map with the permission of the Controller of Her Majesty's Stationery Office. Unauthorised reproduction infringes Crown copyright and may lead to prosecution or civil proceedings. MAFF Licence No: GD272361
Source maps: SK55NW
Reference no: 31/97 © Crown Copyright Reserved 1996

