

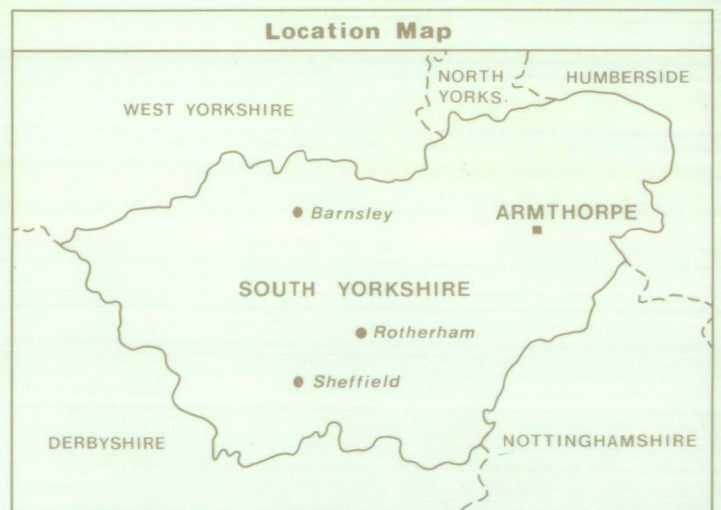
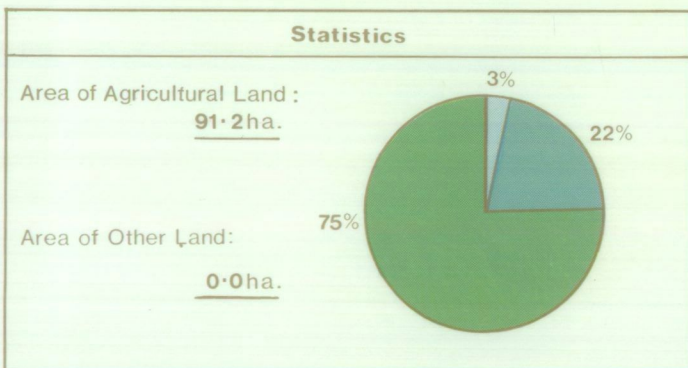
HOLME WOOD LANE ARMTHORPE

Proposed Industrial, Retail & Residential Development

Agricultural Land Classification

Agricultural Land			
Agricultural Grades		Agricultural Land Quality	Area within the site (ha.)
Grade 1		Excellent	Nil
Grade 2		Very Good	2.4 ha.
Grade 3		Good	20.7 ha.
		Moderate	68.1 ha.
Grade 4		Poor	Nil
Grade 5		Very Poor	Nil

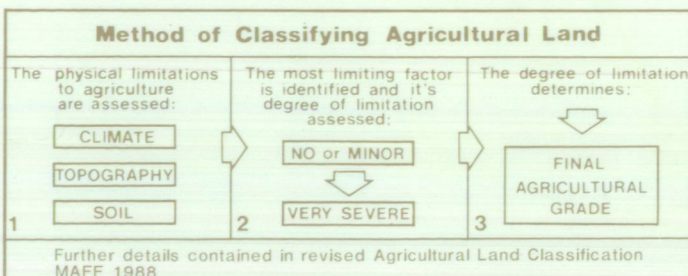
Land in Other Categories		
		Area within the site (ha.)
Urban <i>Including housing industry, commerce, derelict land, sports facilities, transport.</i>		Nil
Non-agricultural <i>Including golf courses, parks, sports fields, allotments, airfields.</i>		Nil
Woodland <i>Farm woodland</i>		Nil
<i>Commercial woodland</i>		Nil
Agricultural buildings <i>Including glasshouses</i>		Nil
Open water		Nil
Land not surveyed		Nil



SCALE-1:10,000



Ministry of Agriculture,
Fisheries and Food.



Information compiled by Resource Planning Group, Farm and Countryside Service, Leeds R.O.
Map produced by Resource Planning Cartographic Unit, Project Number 49/89

Ordnance Survey maps reproduced with the permission of the Controller, H.M.S.O.

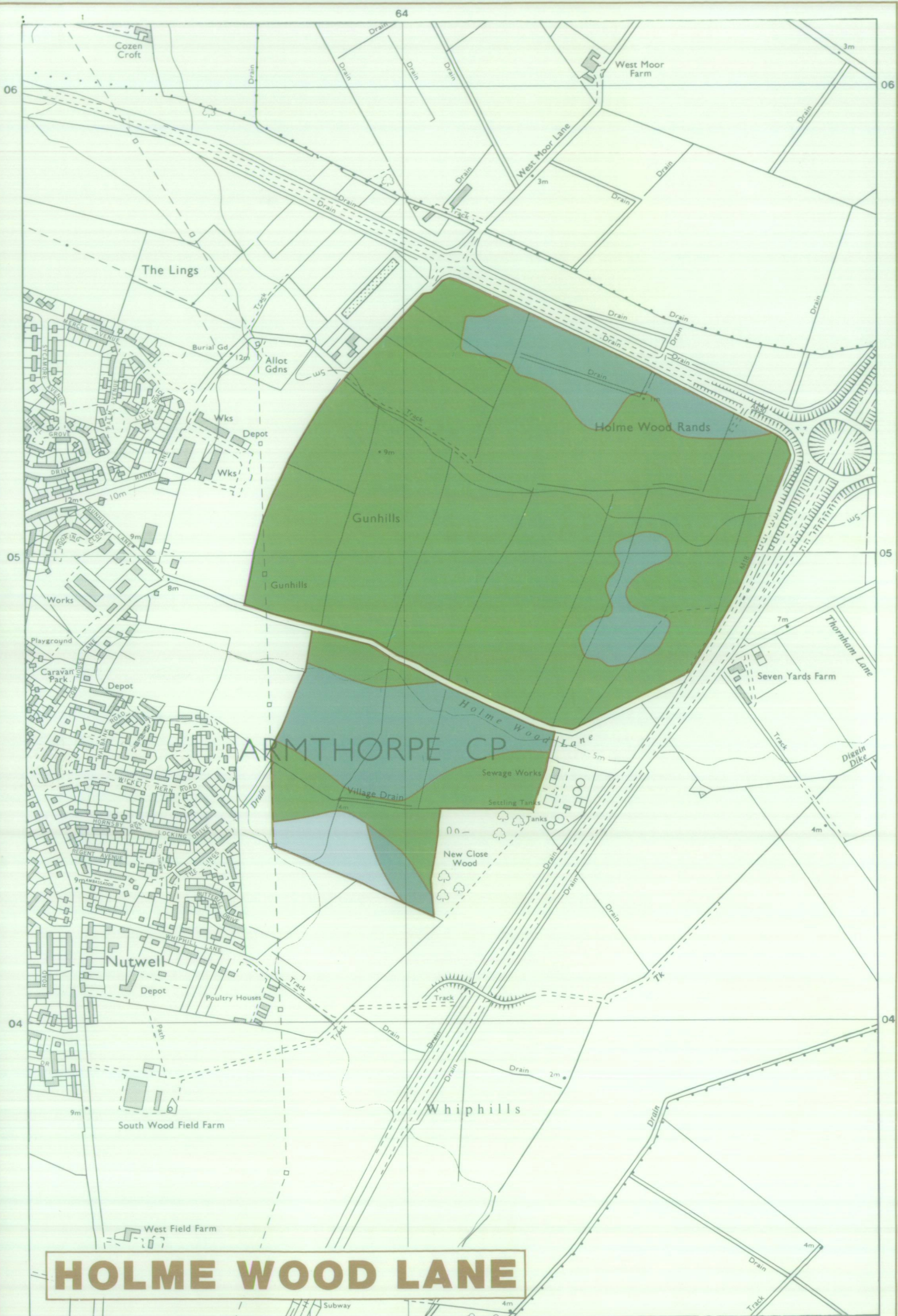
© Crown Copyright Reserved 1989

SOURCE MAPS

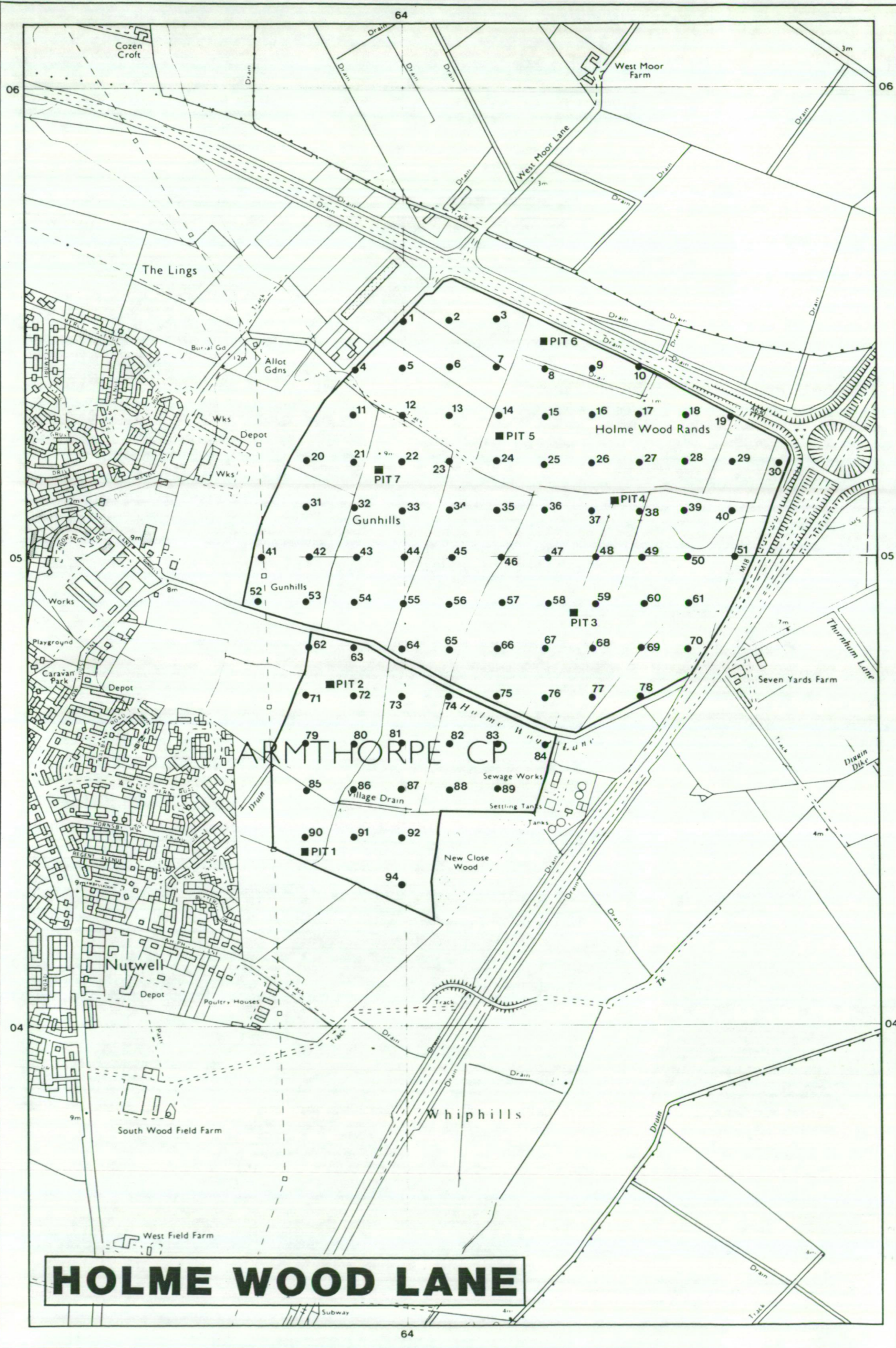
SE 60 NW

SE 60 SW

1:10,000



HOLME WOOD LANE



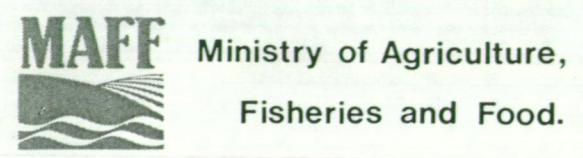
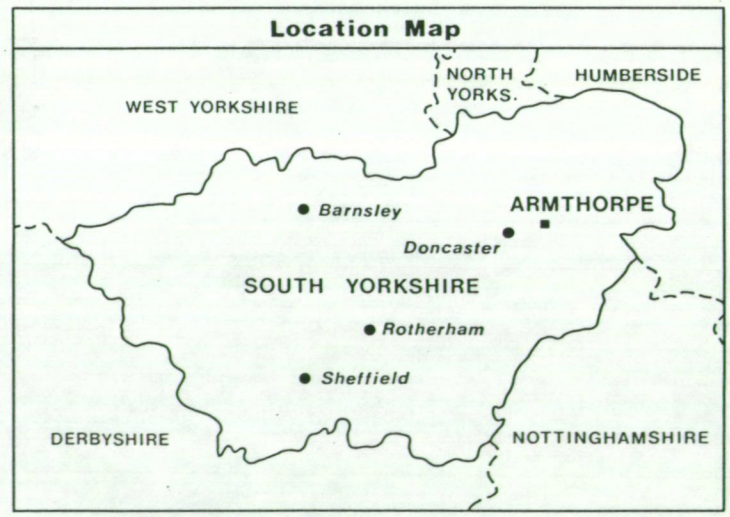
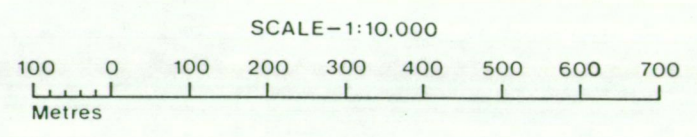
HOLME WOOD LANE

**HOLME WOOD LANE
ARMTHORPE**

Proposed Industrial, Retail & Residential Development
Agricultural Land Classification

Location of Soil Auger Borings and Soil Pits

Soil Auger Borings •
Soil Pits ■



Information compiled by Resource Planning Group, Farm and Countryside Service, Leeds R.O.
Map produced by Resource Planning Cartographic Unit, Project Number 49/89
Ordnance Survey maps reproduced with the permission of the Controller, H.M.S.O.
© Crown Copyright Reserved 1989

SOURCE MAPS
SE 60 NW
SE 60 SW
1:10,000

ABs
Holme Wood Lane
49/89