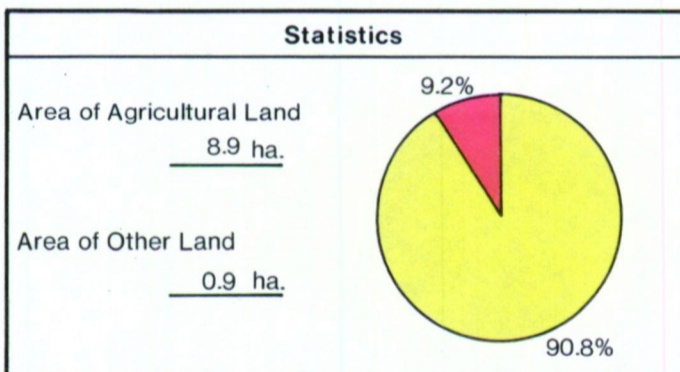


TANCRED QUARRY, SCORTON

Proposed Landfill Site

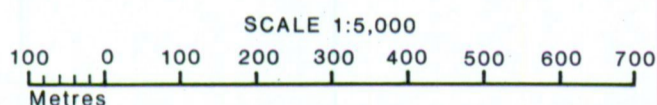
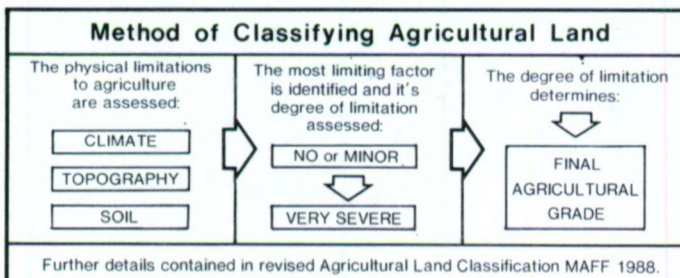
Agricultural Land Classification

Agricultural Land		
Agricultural Grades	Agricultural Land Quality	Area within the site (ha.)
GRADE 1	Excellent	Nil
GRADE 2	Very Good	Nil
GRADE 3	Good	Nil
		Nil
GRADE 4	Moderate	Nil
		8.9
GRADE 5	Poor	Nil
	Very Poor	Nil



Land in Other Categories

Category	Area within the site (ha.)
Urban <i>Including housing, industry, commerce, derelict land, sports facilities, transport</i>	0.9
Non-agricultural <i>Including golf courses, parks, sports fields, allotments, airfields</i>	Nil
Woodland <i>Farm Woodland</i>	Nil
Commercial Woodland	Nil
Agricultural buildings <i>Including glasshouses</i>	Nil
Open water	Nil
Land not surveyed	Nil

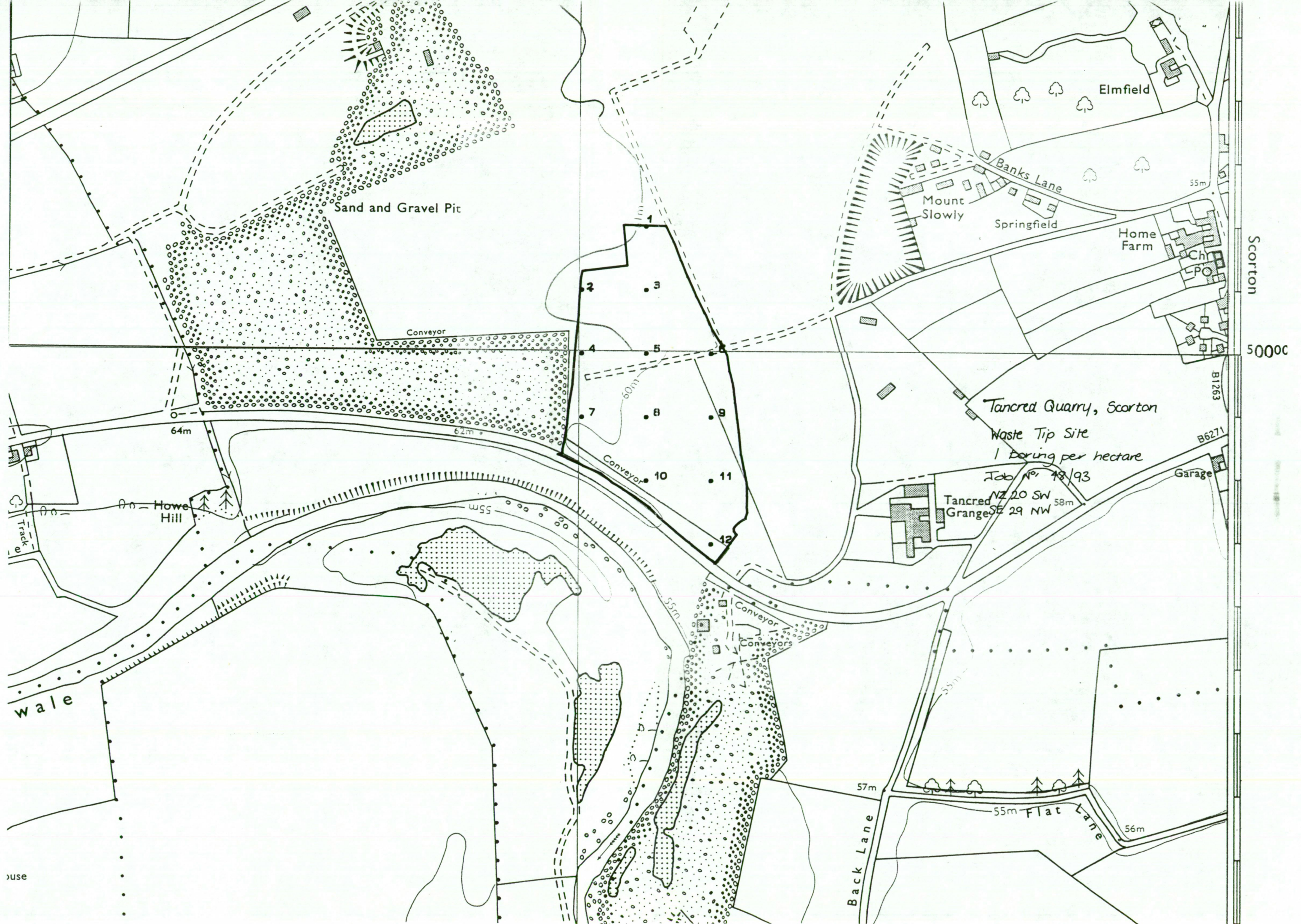


MAFF Ministry of Agriculture,
Fisheries and Food.

Information compiled by Resource Planning Team
ADAS Statutory Group Leeds.
Map produced by Resource Planning Cartographic Unit.
Project Number 48/93
Ordnance Survey maps reproduced with the permission
of the Controller H.M.S.O.
© Crown Copyright Reserved 1993

SOURCE MAPS

1:10,000
NZ 20 SW
SE 29 NW



Sand and Gravel Pit

Elmfield

Banks Lane

Mount Slowly

Springfield

Home Farm

Ch
PO

Scorton

5000c

Conveyor

Conveyor

Tancred Quarry, Scorton

Waste Tip Site

1 Boring per hectare

Job No. 48/93

Tancred NZ 20 SW
Grange SE 29 NW

Garage

Howe Hill

wale

Conveyor

Conveyors

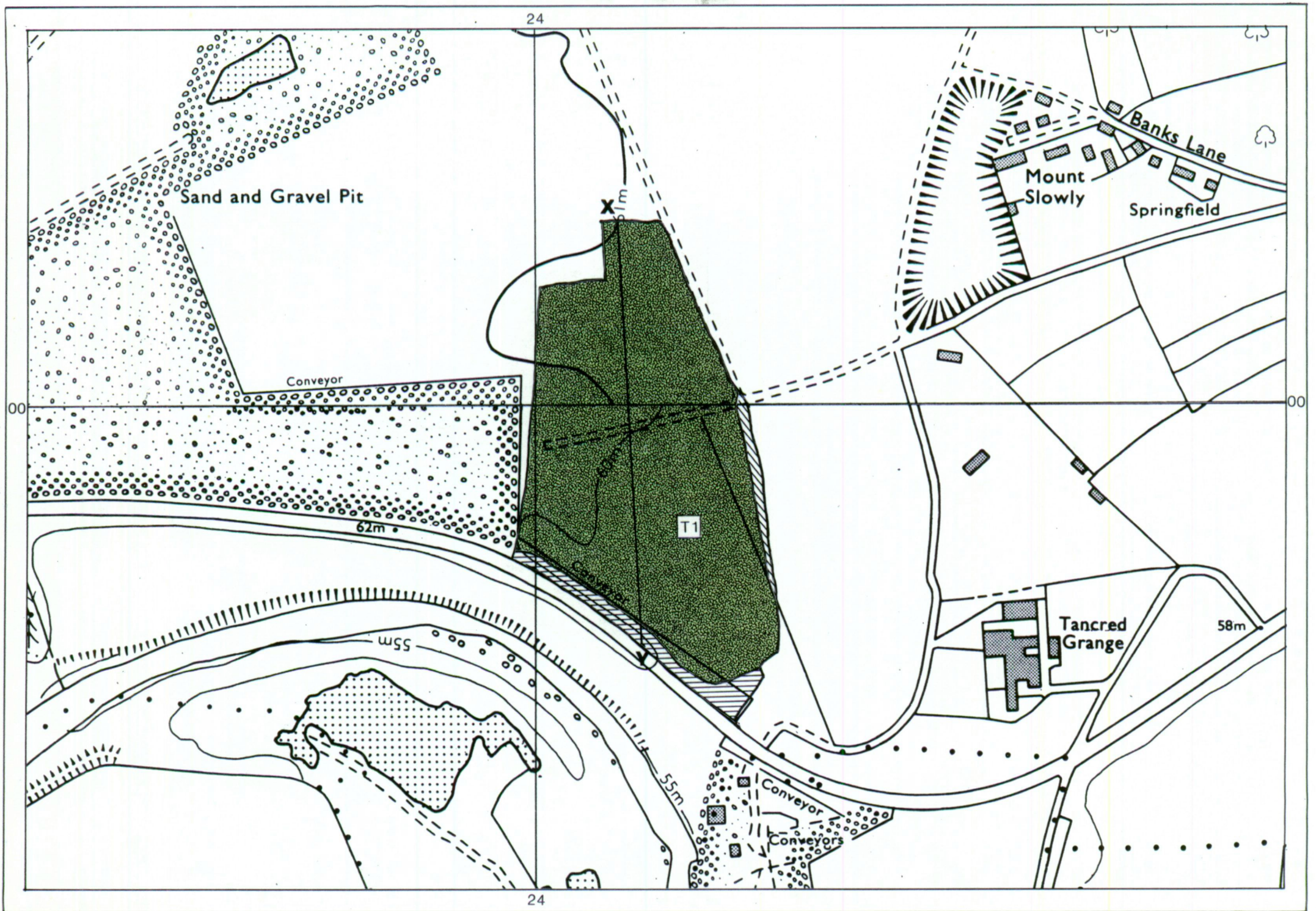
57m

Back Lane

55m Flat Lane

56m

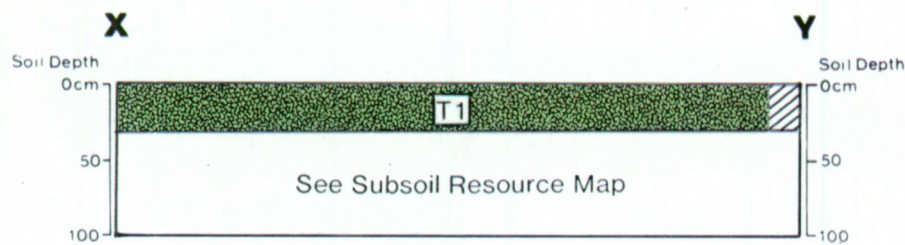
use



TANCREED QUARRY, SCORTON

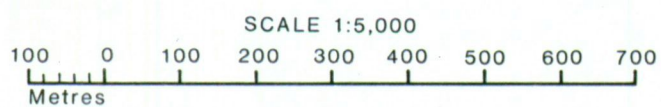
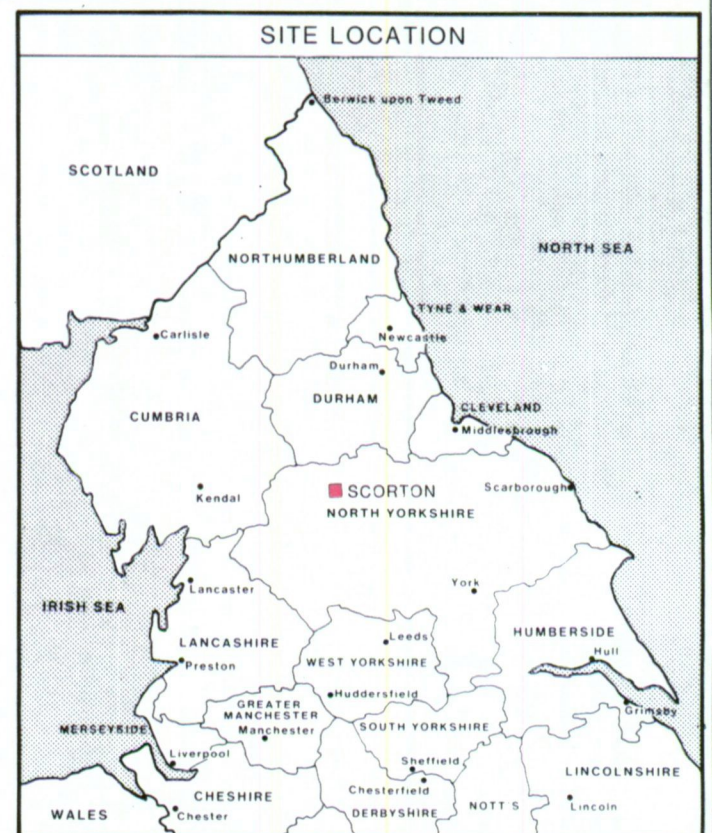
Proposed Landfill Site

Topsoil Resource Map



Unit	Soil Texture	Soil Thickness(cm)			Area (ha)	Volume ^{*1} (000m ³)
		Min.	Median	Max		
T1	Light/ Medium	30	30	40	8.9	26.7

^{*1} Volume at median unit thickness.



Ministry of Agriculture,
Fisheries and Food.

Information compiled by Resource Planning Team
ADAS Statutory Group Leeds.

Map produced by Resource Planning Cartographic Unit.

Project Number 48/93

Ordnance Survey maps reproduced with the permission
of the Controller H.M.S.O.

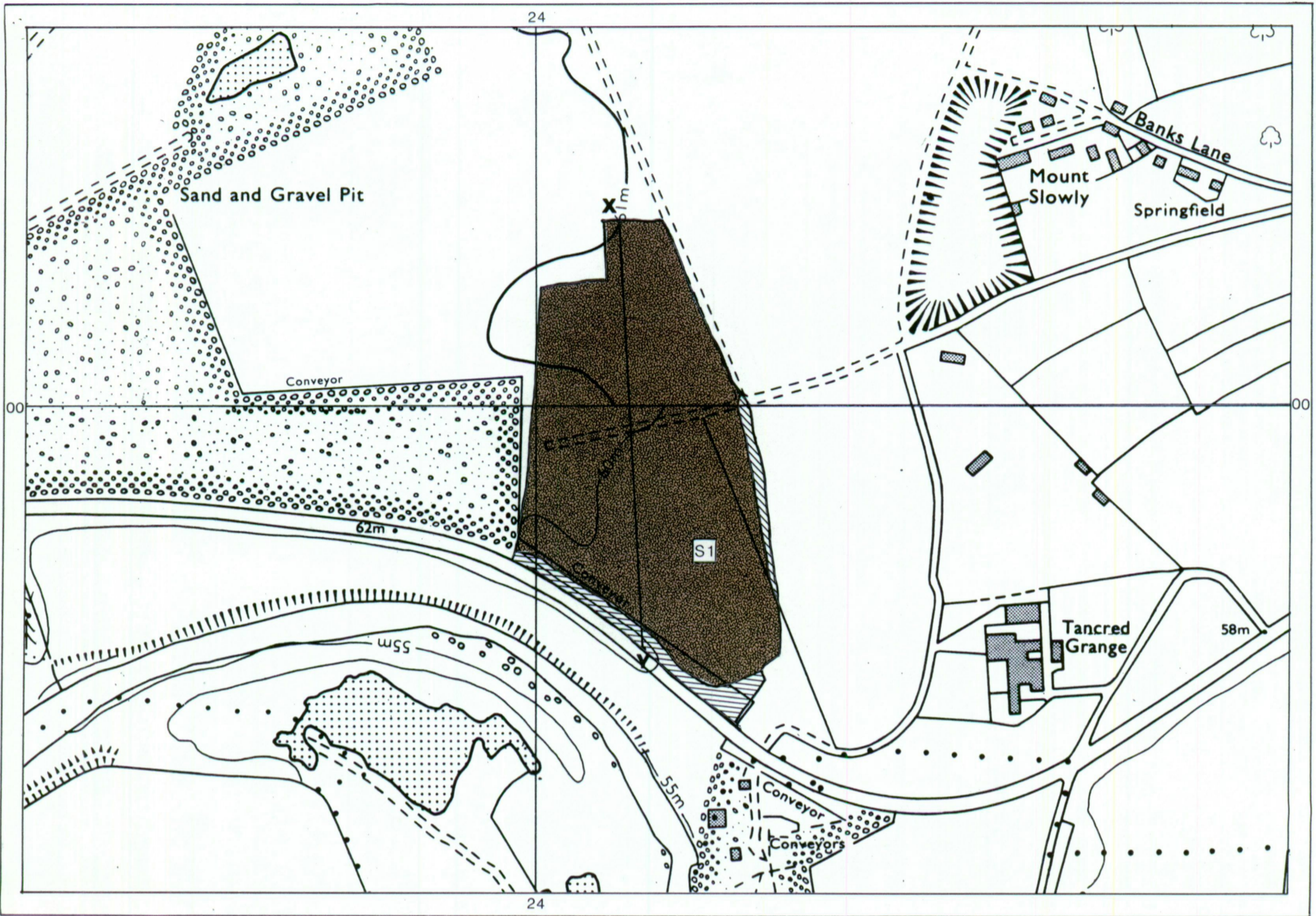
© Crown Copyright Reserved 1993.

SOURCE MAPS

1:10,000

NZ 20 SW


SE 29 NW



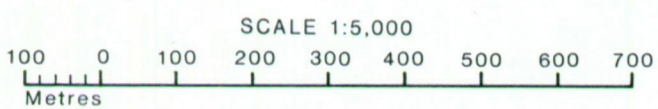
TANCRED QUARRY, SCORTON

Proposed Landfill Site

Subsoil Resource Map



Unit	Soil Texture	Mean Soil Thickness(cm)	Area (ha)	Volume (000m ³)
S1	Light/Medium	20	8.9	17.8



Ministry of Agriculture,
Fisheries and Food.

Information compiled by Resource Planning Team
ADAS Statutory Group Leeds.
Map produced by Resource Planning Cartographic Unit.
Project Number 48/93
Ordnance Survey maps reproduced with the permission
of the Controller H.M.S.O.
© Crown Copyright Reserved 1993

SOURCE MAPS
1:10,000
NZ 20 SW
SE 29 NW