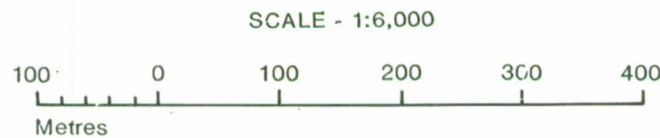


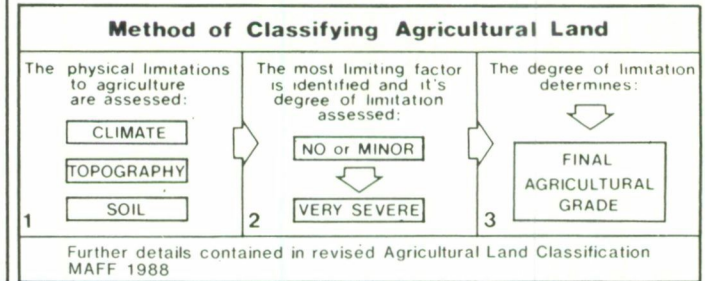
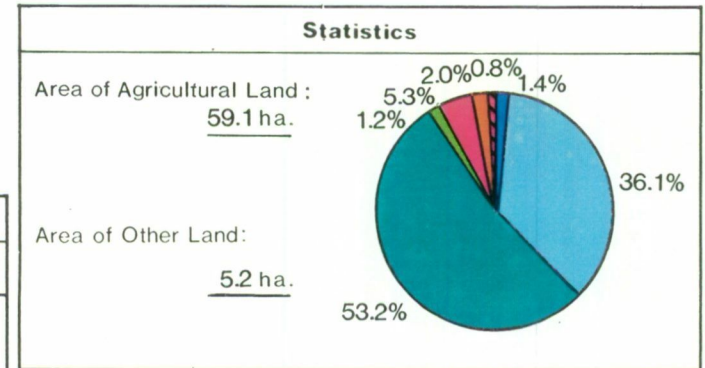
POTTERIC CARR, DONCASTER

Proposed Development Land

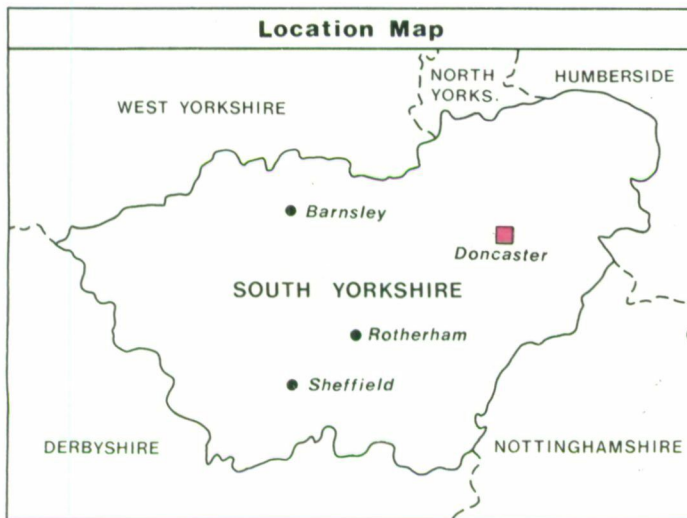
Agricultural Land Classification



Agricultural Land			
Agricultural Grades	Agricultural Land Quality		Area within the site (ha.)
Grade 1	Excellent		0.9
Grade 2	Very Good		23.2
Grade 3	Good	Sub-Grade 3a	34.2
		Sub-Grade 3b	
Grade 4	Poor		Nil
Grade 5	Very Poor		Nil




Land in Other Categories		Area within the site (ha.)
Urban <i>Including housing industry, commerce, derelict land, sports facilities, transport.</i>		3.4
Non-agricultural <i>Including golf courses, parks, sports fields, allotments, airfields.</i>		1.3
Woodland <i>Farm woodland</i>		Nil
<i>Commercial woodland</i>		Nil
Agricultural buildings <i>Including glasshouses</i>		0.5
Open water		Nil
Land not surveyed		Nil



Information compiled by Resource Planning Group, Farm and Countryside Service, Leeds R.O.
Map produced by Resource Planning Cartographic Unit, Project Number 27/92
Ordnance Survey maps reproduced with the permission of the Controller, H.M.S.O.
© Crown Copyright Reserved 1992

SOURCE MAPS
1:10,000
SK 59 NE
SK 69 NW



Ministry of Agriculture,
Fisheries and Food.

POTTERIC CARR

