

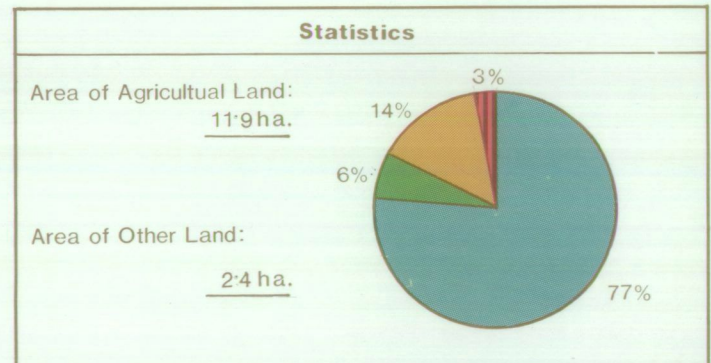
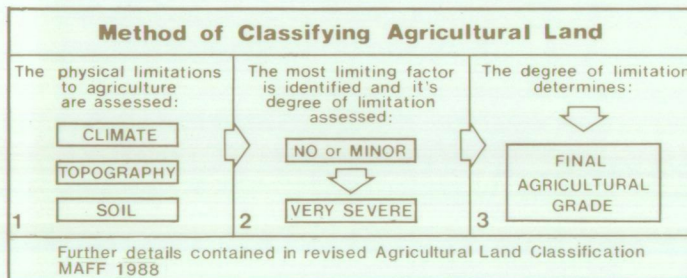
# FLAXBY MOOR

## Proposed Engineering Works

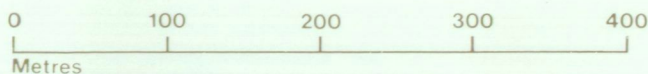
### Agricultural Land Classification

Agricultural Land			
Agricultural Grades		Agricultural Land Quality	Area within the site (ha.)
Grade 1		Excellent	Nil
Grade 2		Very Good	Nil
Grade 3		Good	11.0
		Moderate	0.9
Grade 4		Poor	Nil
Grade 5		Very Poor	Nil

Land in Other Categories		Area within the site (ha.)
Urban <i>Including housing industry, commerce, derelict land, sports facilities, transport.</i>		Nil
Non-agricultural <i>Including golf courses, parks, sports fields, allotments, airfields.</i>		2.0
Woodland <i>Farm woodland</i>		Nil
<i>Commercial woodland</i>		Nil
Agricultural buildings <i>Including glasshouses</i>		0.4
Open water		Nil
Land not surveyed		Nil



SCALE - 1:5,000



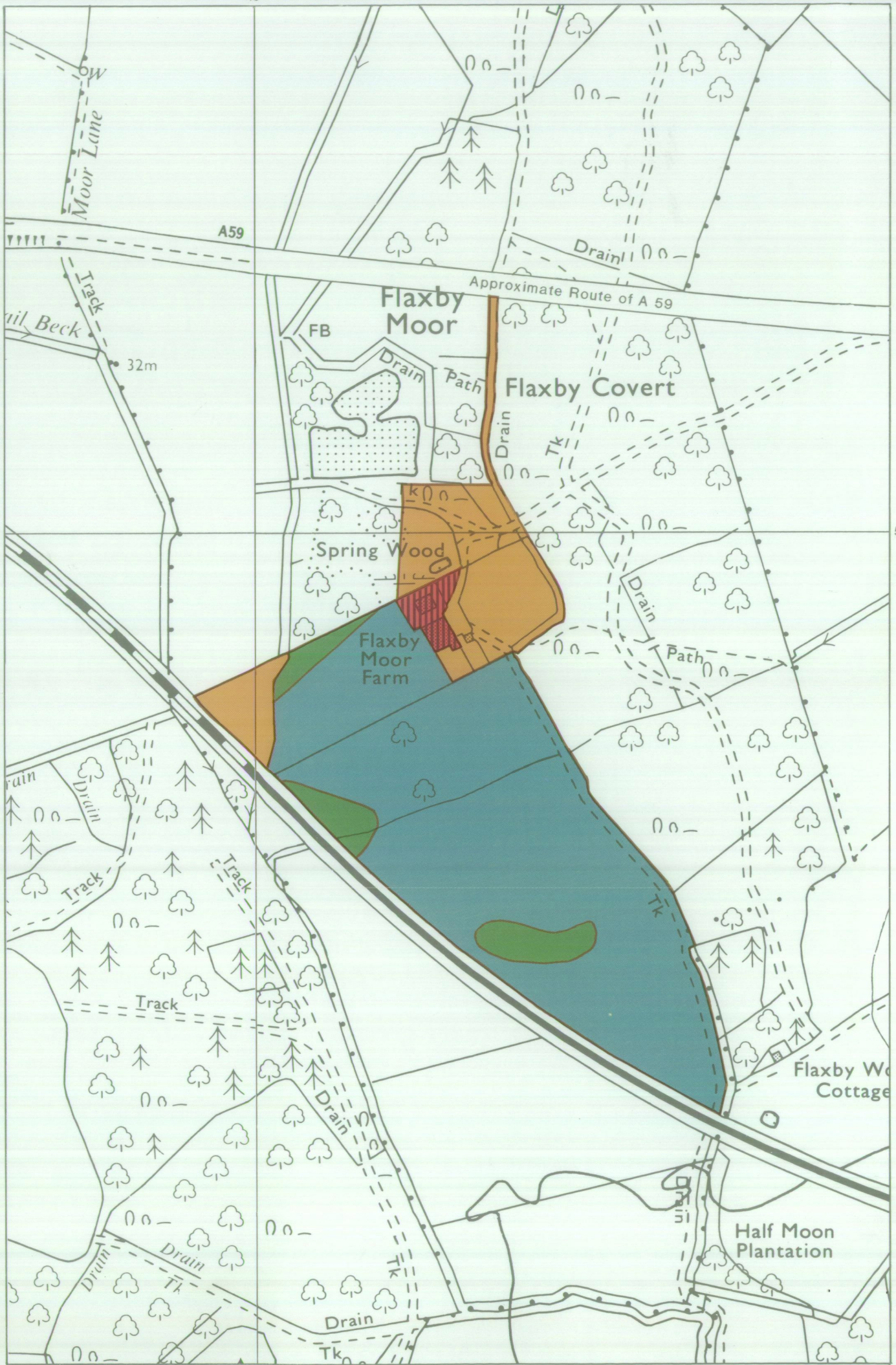
Ministry of Agriculture,  
Fisheries and Food.

Information compiled by Resource Planning Group,  
Land and Water Service, Leeds R.O.  
Map produced by Resource Planning Cartographic Unit  
Project Number 14/89  
Ordnance Survey maps reproduced with the  
permission of the Controller, H.M.S.O.  
© Crown Copyright Reserved 1988

**SOURCE MAPS**

SE 1:10,000  
35 SE 45 NW  
NE





Allerton Park,  
Flaxby  
1:2500  
Boring Density:  
2 per hectare  
SE 3956, 3957  
SE 4056, 4057  
12/88

