



Agricultural Land Classification

Chichester District Local Plan Reconnaissance Survey: Land around Selsey

Legend

	Quality	Area (ha)
Grade 1	Excellent	nil
Grade 2	Very Good	1.2
Grade 3a	Good	37.7
Grade 3b	Moderate	nil
Grade 4	Poor	nil
Grade 5	Very Poor	0.7
	Other land	15.4
Boundary of survey area		
Total agricultural land area		39.6
Total survey area		55.0
* Not present within survey area		

 Land subject to desk study. (79.7ha)

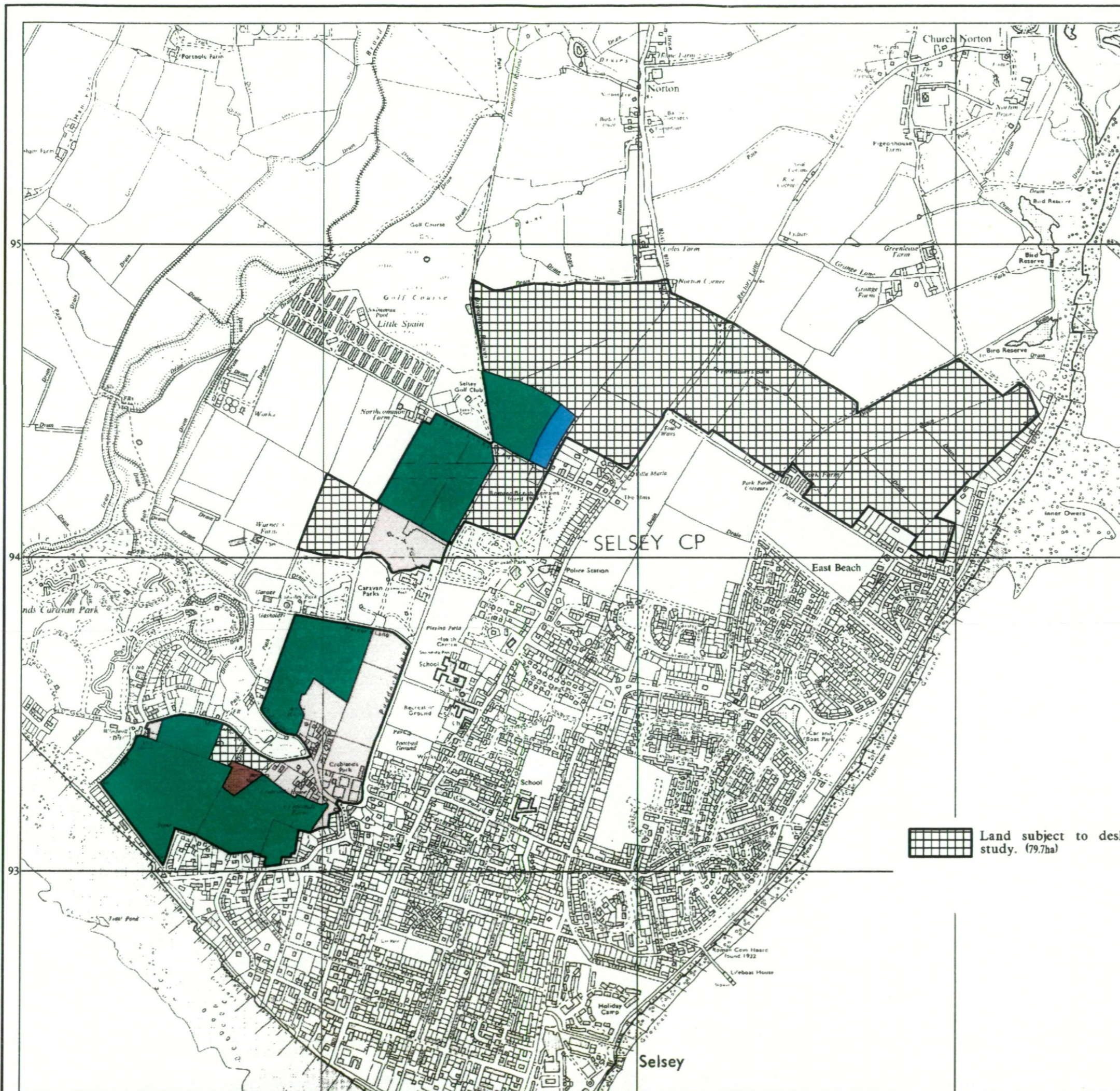


Further details contained in MAFF (1988) Agricultural Land Classification of England and Wales - Revised guidelines and criteria for grading the quality of agricultural land. MAFF (Publications), London SE99 7TP.

The information is accurate at the base map scale but any enlargement would be misleading.

Reproduction in whole or in part by any means is prohibited without the prior permission of MAFF.

Surveyed and drawn by the Resource Planning Team, ADAS Statutory Unit, Guildford.
Based on the 1977 Ordnance Survey 1:10,000 map with the permission of the Controller of Her Majesty's Stationery Office. Unauthorised reproduction infringes Crown copyright and may lead to prosecution or civil proceedings.
Source Map(s): SZ89NW, NE, SW, SE MAFF Licence No: GD272361
Reference no: 4203/174/95 © Crown Copyright Reserved 1995



Agricultural Land Classification
Chichester District Local Plan
Reconnaissance Survey: Land around Selsey

SAMPLE POINT MAP

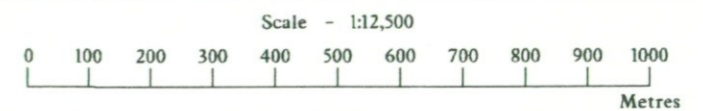
- LOCATION OF SOIL PIT
- ¹ LOCATION OF AUGER SAMPLE POINT



AREA OF SURVEY

	Area (ha)
Other land	15.4
Total agricultural land area	39.6
Total survey area	55.0
* Not present within survey area	

Land subject to desk study. (79.7ha)



Further details contained in MAFF (1988) Agricultural Land Classification of England and Wales - Revised guidelines and criteria for grading the quality of agricultural land. MAFF(Publications), London SE99 7TP.

The information is accurate at the base map scale but any enlargement would be misleading.

Reproduction in whole or in part by any means is prohibited without the prior permission of MAFF.

Surveyed and drawn by the Resource Planning Team, ADAS Statutory Unit, Guildford.
Based on the 1977 Ordnance Survey 1:10,000 map with the permission of the Controller of Her Majesty's Stationery Office. Unauthorised reproduction infringes Crown copyright and may lead to prosecution or civil proceedings.
Source Map(s): SZ89NW, NE, SW, SE MAFF Licence No: GD272361
Reference no: 4203/174/95 © Crown Copyright Reserved 1996

