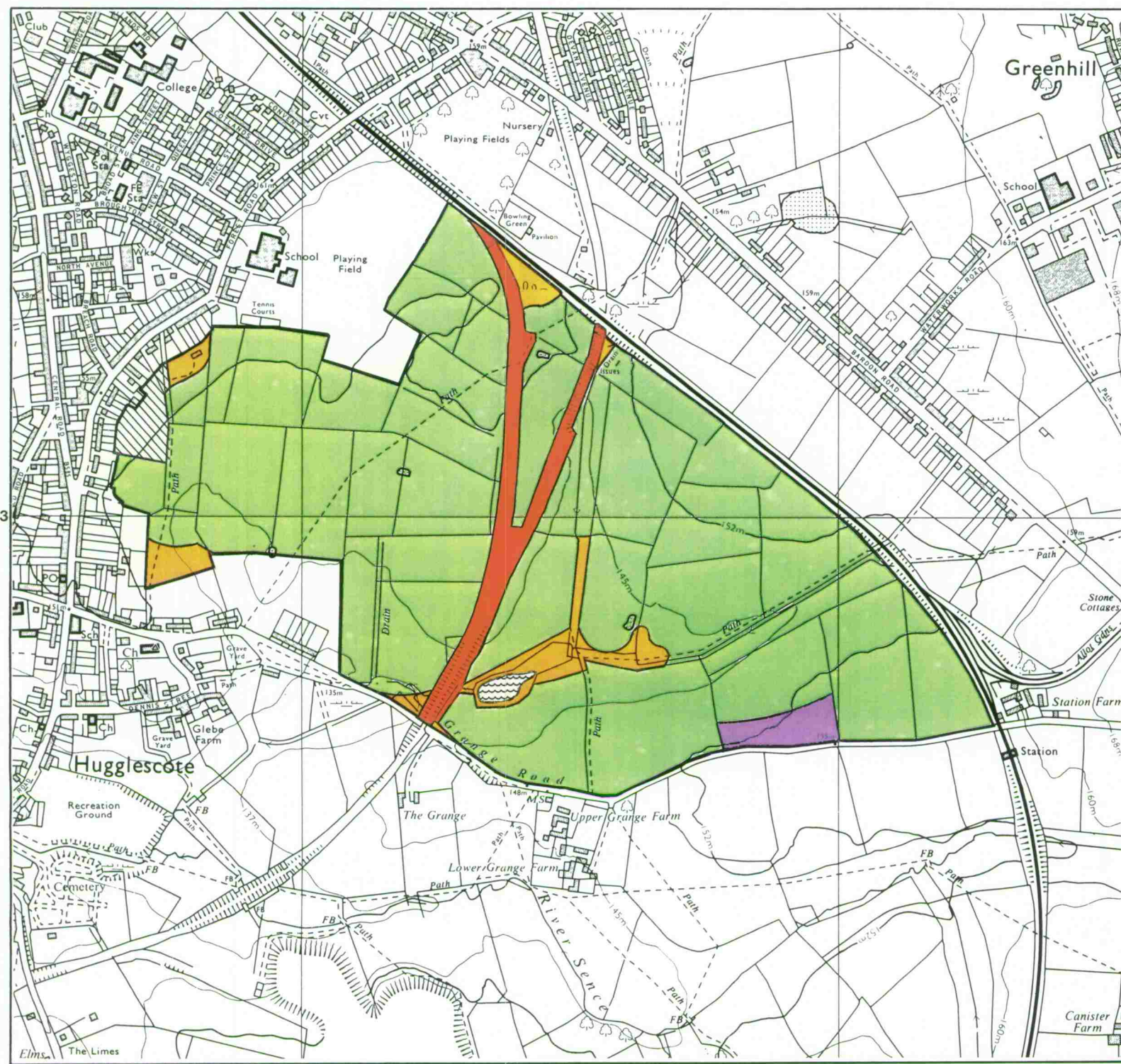


Agricultural Land Classification

N.W. Leicestershire Local Plan
Grange Road
Hugglescote



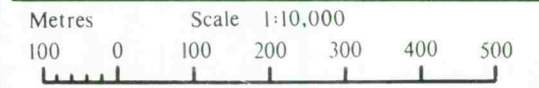
Agricultural Land

Grade	Quality	Area (ha)
1	Excellent	
2	Very Good	
3a	Good	
3b	Moderate	79.5
4	Poor	
5	Very Poor	

Other Land Categories

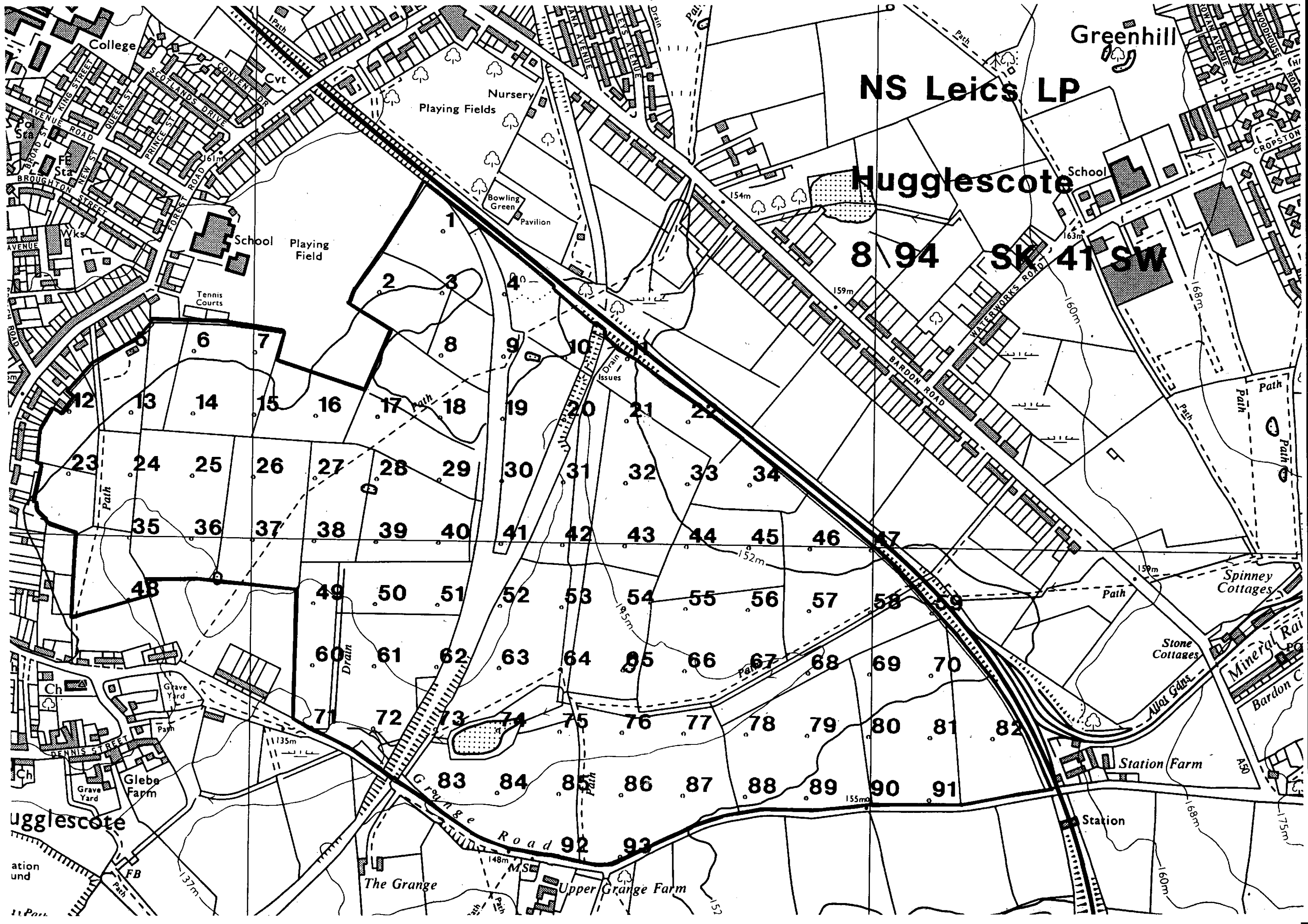
	Urban	4.4
	Non-Agricultural	4.2
	Woodland	
	Agricultural Buildings	1.3
	Open Water	0.4
	Not Surveyed	1.2
Total agricultural land area		79.5
Total survey area		91

* Grade/category not present within survey area



Further details contained in MAFF (1988) Agricultural Land Classification of England and Wales - Revised guidelines and criteria for grading the quality of agricultural land. MAFF (Publications), London SE99 7TP. The information is accurate at the base map scale but any enlargement would be misleading. Reproduction in whole or in part by any means is prohibited without the prior permission of MAFF.

Surveyed & drawn by the Resource Planning Team, ADAS Statutory Unit, Huntingdon Based on the 1975 Ordnance Survey 1:10,000 map with the permission of the Controller of Her Majesty's Stationery Office.
Sheet(s): SK 41 SW
Reference No.: 8/94



NS Leics LP

Hugglescote

8 94 SK 41 SW

Hugglescote

College

Greenhill

Nursery
Playing Fields

Bowling Green
Pavilion

School

School
Playing Field

Tennis Courts

Spinney Cottages

Stone Cottages

Mineral Rai

Station Farm

Station

Upper Grange Farm

The Grange

Glebe Farm

Grave Yard

Grave Yard

Ch

Ch

ation und

St. Paul