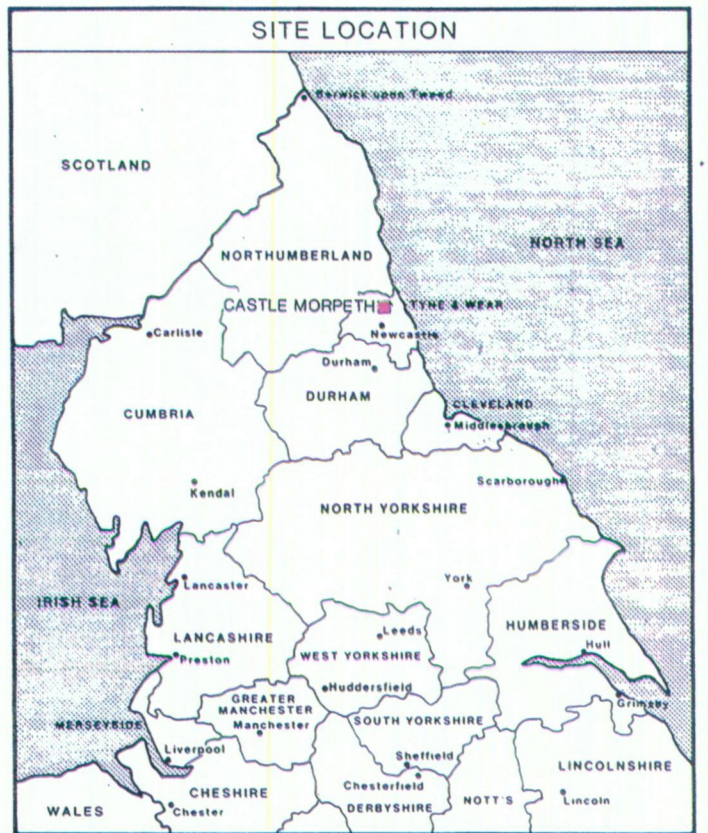
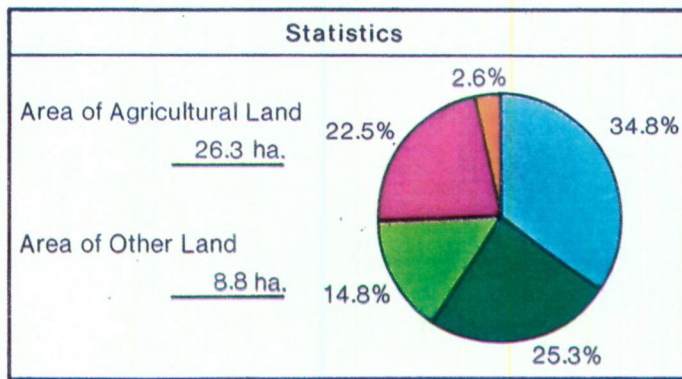


# CASTLE MORPETH DISTRICT LOCAL PLAN

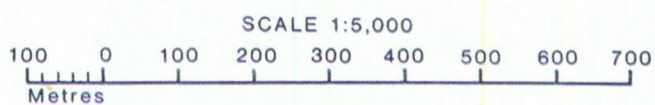
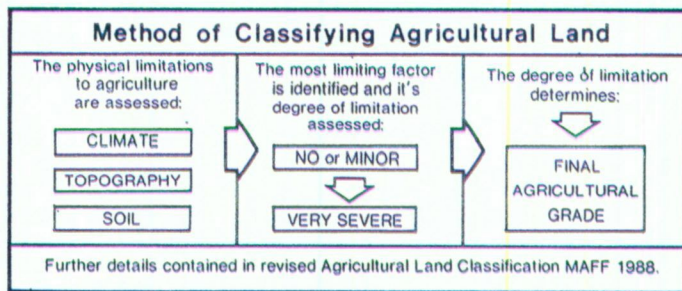
## Parish Haugh

### Agricultural Land Classification

Agricultural Land		
Agricultural Grades	Agricultural Land Quality	Area within the site (ha.)
GRADE 1	Excellent	Nil
GRADE 2	Very Good	12.2
GRADE 3	Good	8.9
Sub Grade 3a	Moderate	5.2
Sub Grade 3b		
GRADE 4	Poor	Nil
GRADE 5	Very Poor	Nil



Land in Other Categories		Area within the site (ha.)
Urban <i>Including housing, industry, commerce, derelict land, sports facilities, transport</i>		7.9
Non-agricultural <i>Including golf courses, parks, sports fields, allotments, airfields</i>		0.9
Woodland <i>Farm Woodland</i>		Nil
Commercial Woodland		Nil
Agricultural buildings <i>Including glasshouses</i>		Nil
Open water		Nil
Land not surveyed		Nil



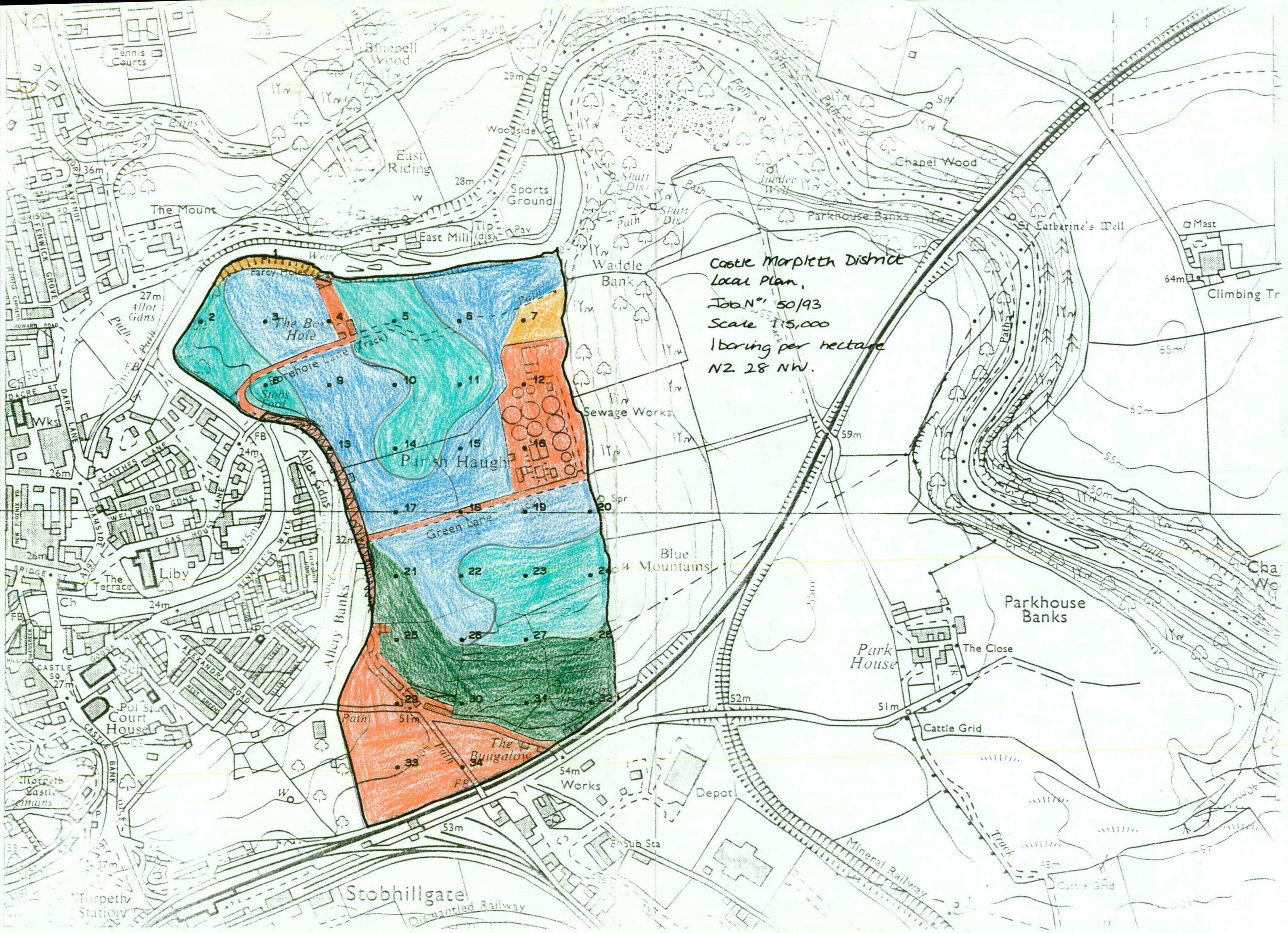
**MAFF** Ministry of Agriculture, Fisheries and Food.

Information compiled by Resource Planning Team  
ADAS Statutory Group Leeds.  
Map produced by Resource Planning Cartographic Unit.  
Project Number 50/93  
Ordnance Survey maps reproduced with the permission of the Controller H.M.S.O.  
© Crown Copyright Reserved 1993

**SOURCE MAPS**  
1:10,000  
NZ 28 NW

MORPETH

5 86  
4192  
LAT  
53° 10'



Castle Morpeth District  
 Local Plan,  
 Job N<sup>o</sup> 50/93  
 Scale 1:5,000  
 1 baring per hectare  
 N2 28 NW.

Stobhillgate  
 Discontinued Railway