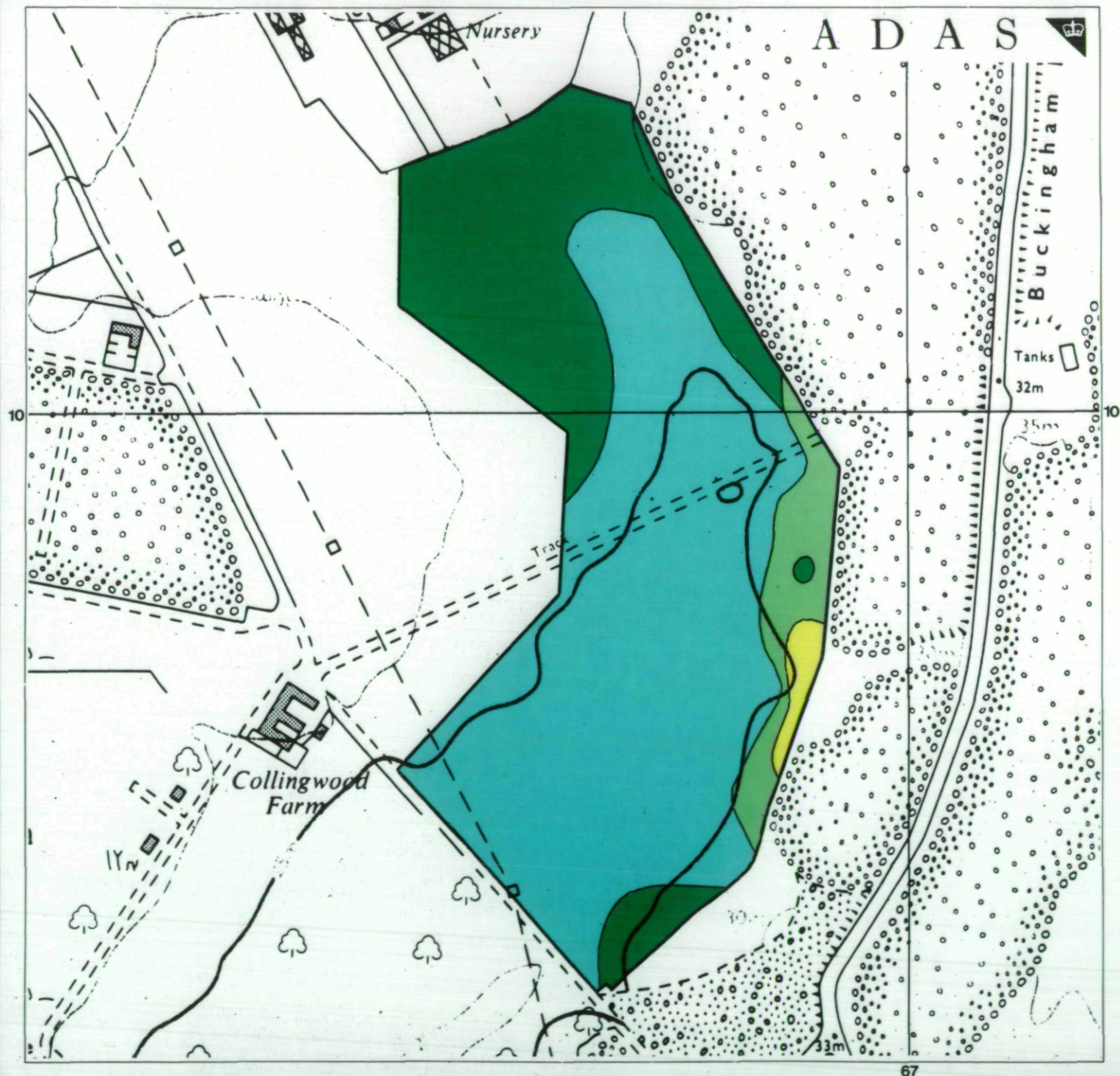


Agricultural Land Classification

Collingwood Farm Seventy Holds, Essex



AGRICULTURAL LAND

Agricultural Grades

- Grade 1 *
- Grade 2 *
- Grade 3 a b
- Grade 4 *
- Grade 5 *
- Disturbed *

Agricultural Land Quality

Very high



Very low

Agricultural Buildings *

Unsurveyed *

NON AGRICULTURAL LAND

Land predominantly in urban use *


Other land primarily in non-agricultural use *

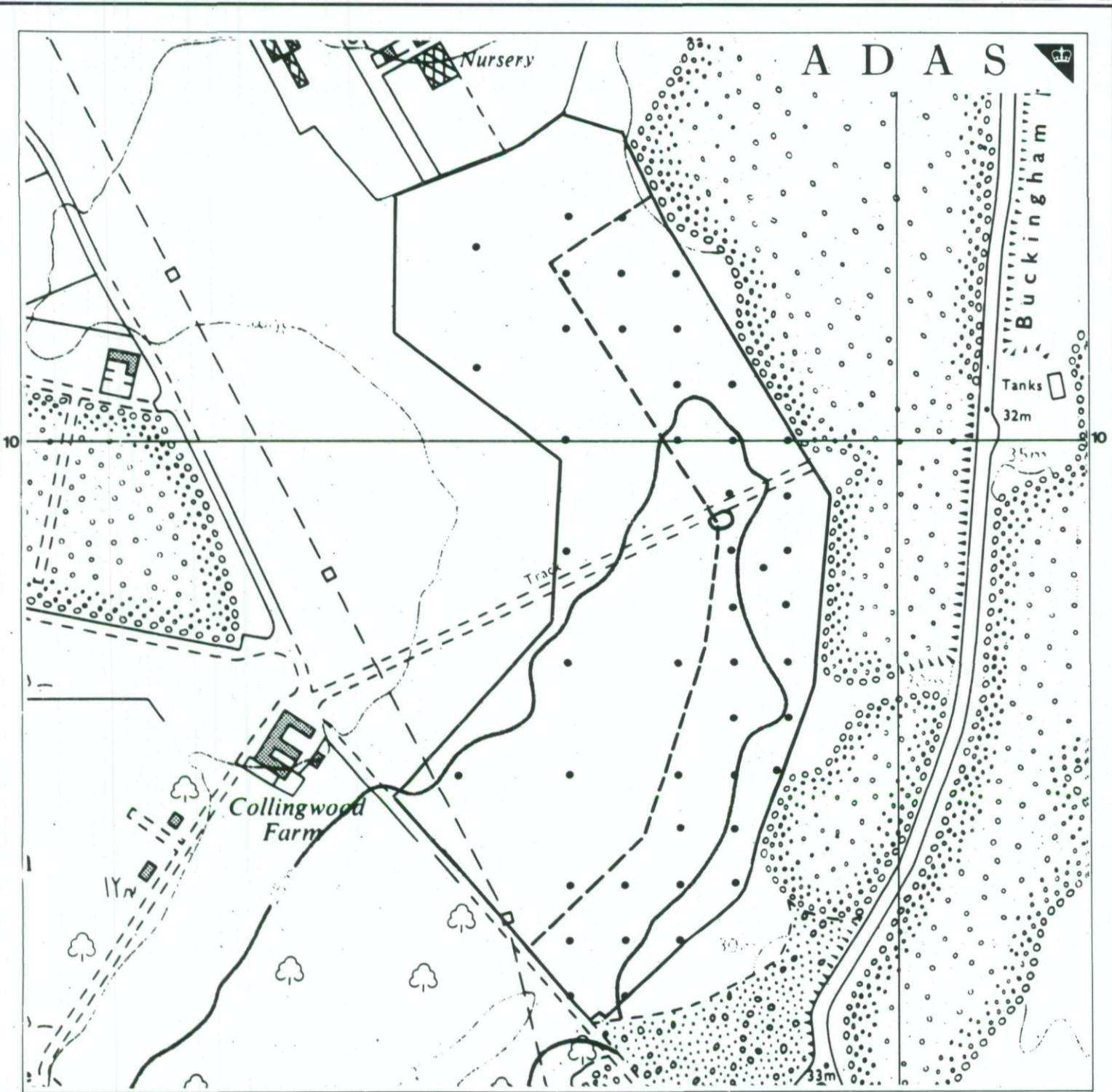
* Land in this category does not occur on this map

SOURCE MAPS Base maps taken from the O.S. 1:10000
Sheets TQ68SE/NE

This map is accurate only at the scale shown.
Any enlargement could be misleading

Scale 1:5000





Collingwood Farm Seventy Holds, Essex

Location of sampling points

SOURCE MAPS Base maps taken from the O.S. 1:10000 Sheets **TQ68SE/NE**

This map is accurate only at the scale shown.
Any enlargement could be misleading

