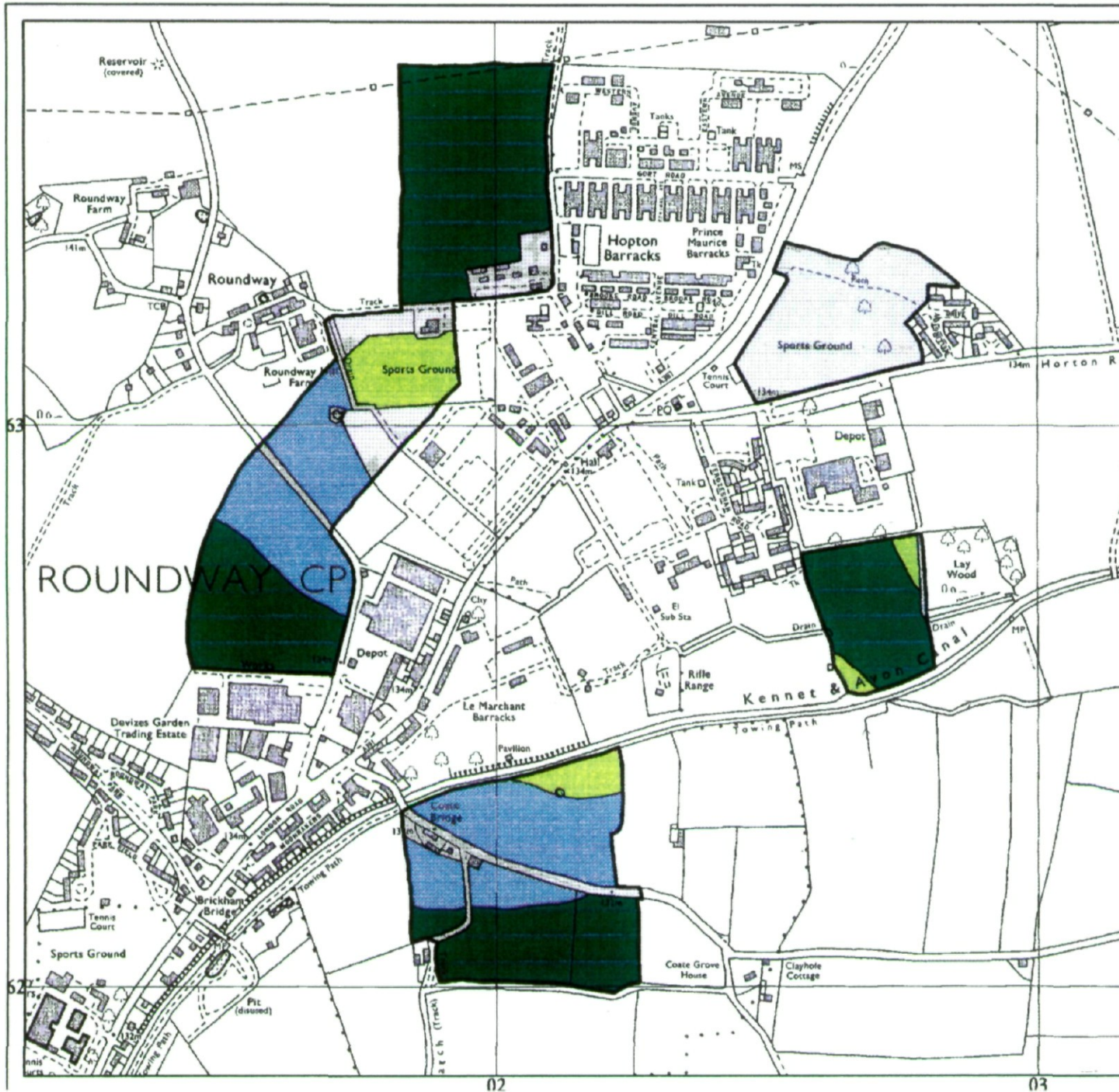


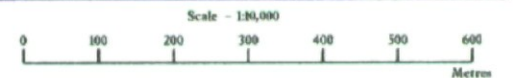
Agricultural Land Classification

ROUNDWAY DEVIZES



Legend

	Quality	Area (ha)
Grade 1	Excellent	0.0
Grade 2	Very Good	13.0
Grade 3a	Good	25.5
Grade 3b	Moderate	4.0
Grade 4	Poor	0.0
Grade 5	Very Poor	0.0
	Agricultural land not surveyed	0.0
	Other land	12.9
Total agricultural land area		42.5
Total survey area		55.4
* Not present within survey area		



Further details contained in MAFF (1988) Agricultural Land Classification of England and Wales - Revised guidelines and criteria for grading the quality of agricultural land. Maff (publications), London SE99 7TP. The information is accurate at base map scale but any enlargement would be misleading. Reproduction in whole or in part by any means is prohibited without the prior permission of MAFF.






Surveyed and drawn by the Resource Planning Team, FRCA Western Region. Based on the 1983 Ordnance Survey 1:80000 map with the permission of the Controller of Her Majesty's Stationery Office. Unauthorised reproduction infringes Crown copyright and may lead to prosecution or civil proceedings. MAFF Licence No: GD272361 Source maps: SU06SW Reference no: 38/99 © Crown Copyright Reserved 1999

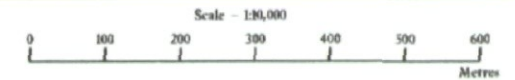
Agricultural Land Classification

ROUNDWAY DEVIZES

Sample Point Map

Legend

-  Location of soil pit
-  Location of auger sample point
-  Boundary of survey area
-  Agricultural land not surveyed
-  Other land



Further details contained in MAFF (1988) Agricultural Land Classification of England and Wales - Revised guidelines and criteria for grading the quality of agricultural land. Maff (publications), London SE99 7TP. The information is accurate at base map scale but any enlargement would be misleading. Reproduction in whole or in part by any means is prohibited without the prior permission of MAFF.

Surveyed and drawn by the Resource Planning Team, FRCA Western Region. Based on the 1983 Ordnance Survey 1:80,000 map with the permission of the Controller of Her Majesty's Stationery Office. Unauthorised reproduction infringes Crown copyright and may lead to prosecution or civil proceedings. MAFF Licence No: GD272361 Source map(s): SU06SW Reference no: 38/99 © Crown Copyright: Reserved 1999

