

285

286

287

288



**BULLCLIFF WOOD**

285

286







287








288

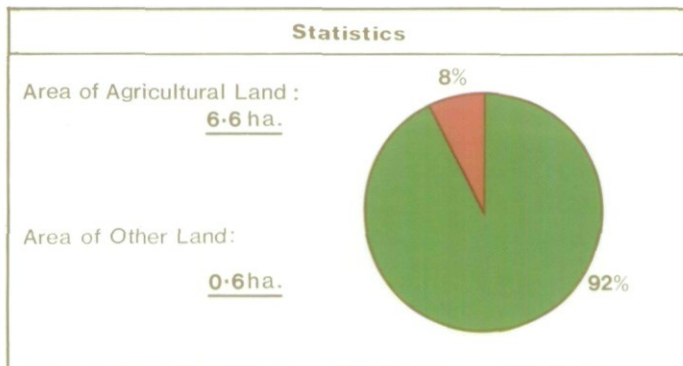
# BULLCLIFF WOOD WEST BRETTON

## Proposed Opencast Coal Site

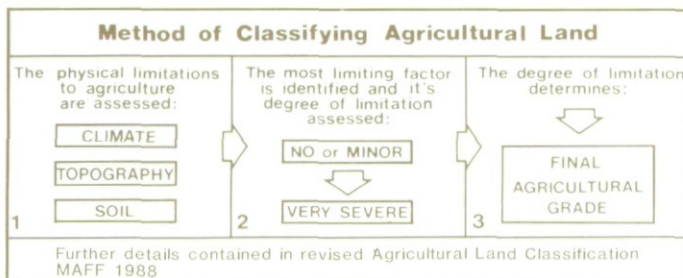
### Agricultural Land Classification

Agricultural Land			
Agricultural Grades		Agricultural Land Quality	Area within the site (ha.)
Grade 1		Excellent	Nil
Grade 2		Very Good	Nil
Grade 3	 Sub-Grade 3a	Good	Nil
	 Sub-Grade 3b	Moderate	6.6ha.
Grade 4		Poor	Nil
Grade 5		Very Poor	Nil

Land in Other Categories		
		Area within the site (ha.)
Urban <i>Including housing, industry, commerce, derelict land, sports facilities, transport.</i>		0.6ha.
Non-agricultural <i>Including golf courses, parks, sports fields, allotments, airfields.</i>		Nil
Woodland <i>Farm woodland</i>		Nil
	<i>Commercial woodland</i>	
Agricultural buildings <i>Including glasshouses</i>		Nil
Open water		Nil
Land not surveyed		Nil



**Ministry of Agriculture,  
Fisheries and Food.**

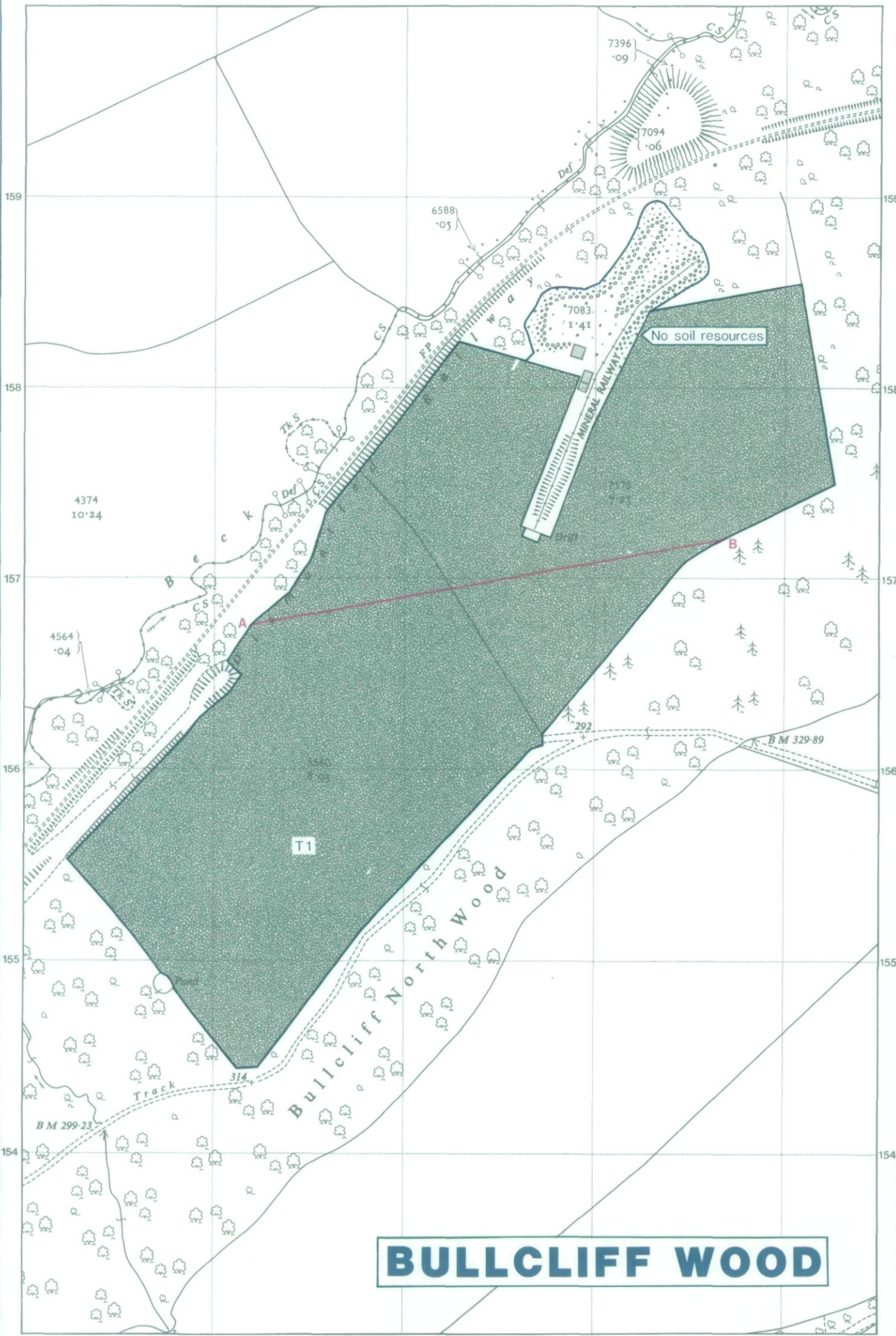


Information compiled by Resource Planning Group, Farm and Countryside Service, Leeds R.O.  
Map produced by Resource Planning Cartographic Unit  
Project Number 33/89  
Ordnance Survey maps reproduced with the permission of the Controller, H.M.S.O.  
© Crown Copyright Reserved 1989

**SOURCE MAPS**

1:2,500  
SE 2815






**BULLCLIFF WOOD**

# BULLCLIFF WOOD WEST BRETTON

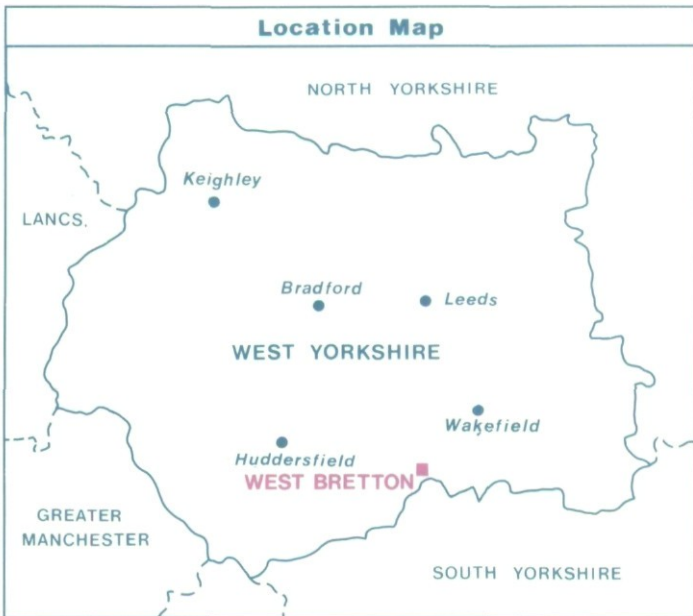
## Proposed Opencast Coal Site

### Topsoil Resource Map

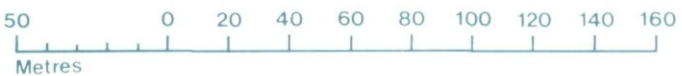
Unit	Soil Texture	Mean Soil Thickness(cm.)	Area (ha.)	Volume (000m <sup>3</sup> )
T1	Heavy	30	6.6	19.8



Ministry of Agriculture,  
Fisheries and Food.



SCALE - 1:2,500



Information compiled by Resource Planning Group,  
Farm and Countryside Service, Leeds R.O.  
Map produced by Resource Planning Cartographic Unit,  
Project Number 33/89

Ordnance Survey maps reproduced with the  
permission of the Controller, H.M.S.O.

© Crown Copyright Reserved 1989

SOURCE MAPS

1:2,500

SE 2815



285

286

287

288

159

159

158

158

157

157

156

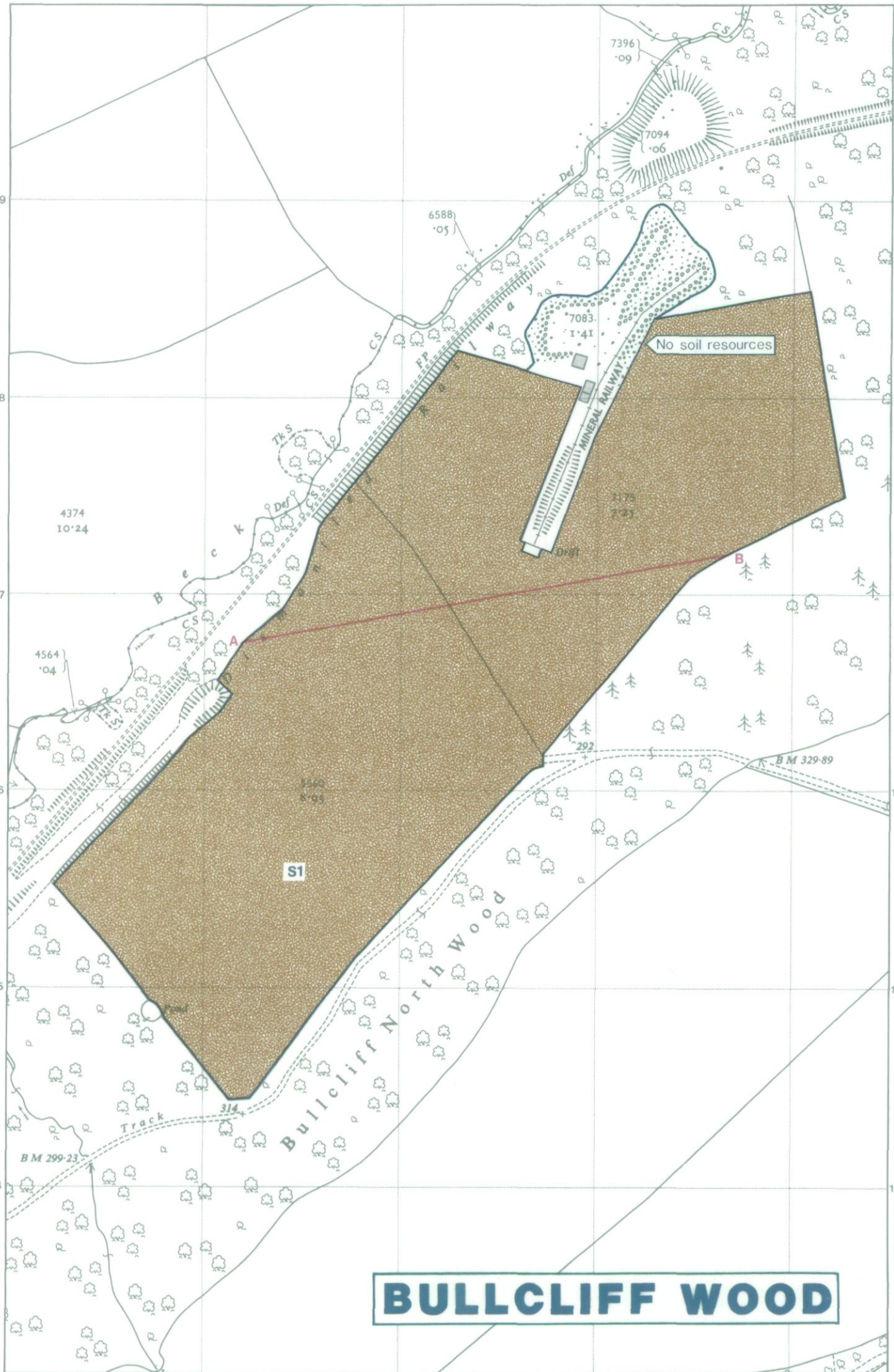
156

155

155

154

154



**BULLCLIFF WOOD**

285

286

287


288

# BULLCLIFF WOOD WEST BRETTON

## Proposed Opencast Coal Site

### Subsoil Resource Map

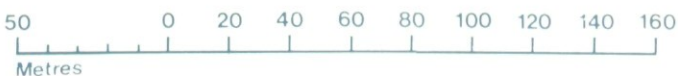
Unit	Soil Texture	Mean Soil Thickness(cm.)	Area (ha.)	Volume (000m <sup>3</sup> )
S1	Heavy	70	6.6	46.2



Ministry of Agriculture,  
Fisheries and Food.



SCALE - 1:2,500



Information compiled by Resource Planning Group,  
Farm and Countryside Service, Leeds R.O.  
Map produced by Resource Planning Cartographic Unit.  
Project Number 33/89

Ordnance Survey maps reproduced with the  
permission of the Controller, H.M.S.O.

© Crown Copyright Reserved 1989

SOURCE MAPS

1:2,500

SE 2815



285

286

287

288

159

159

158

158

157

157

156

156

155

155

154

154

4589  
5.60

6588  
.05

7396  
.09

7094  
.06

7083  
1.41

7175  
7.25

4374  
10.24

4564  
.04

5560  
8.93

■ PIT 1

B M 329-89

B M 299-23

314

Pond

BULLCLIFF NORTH WOOD

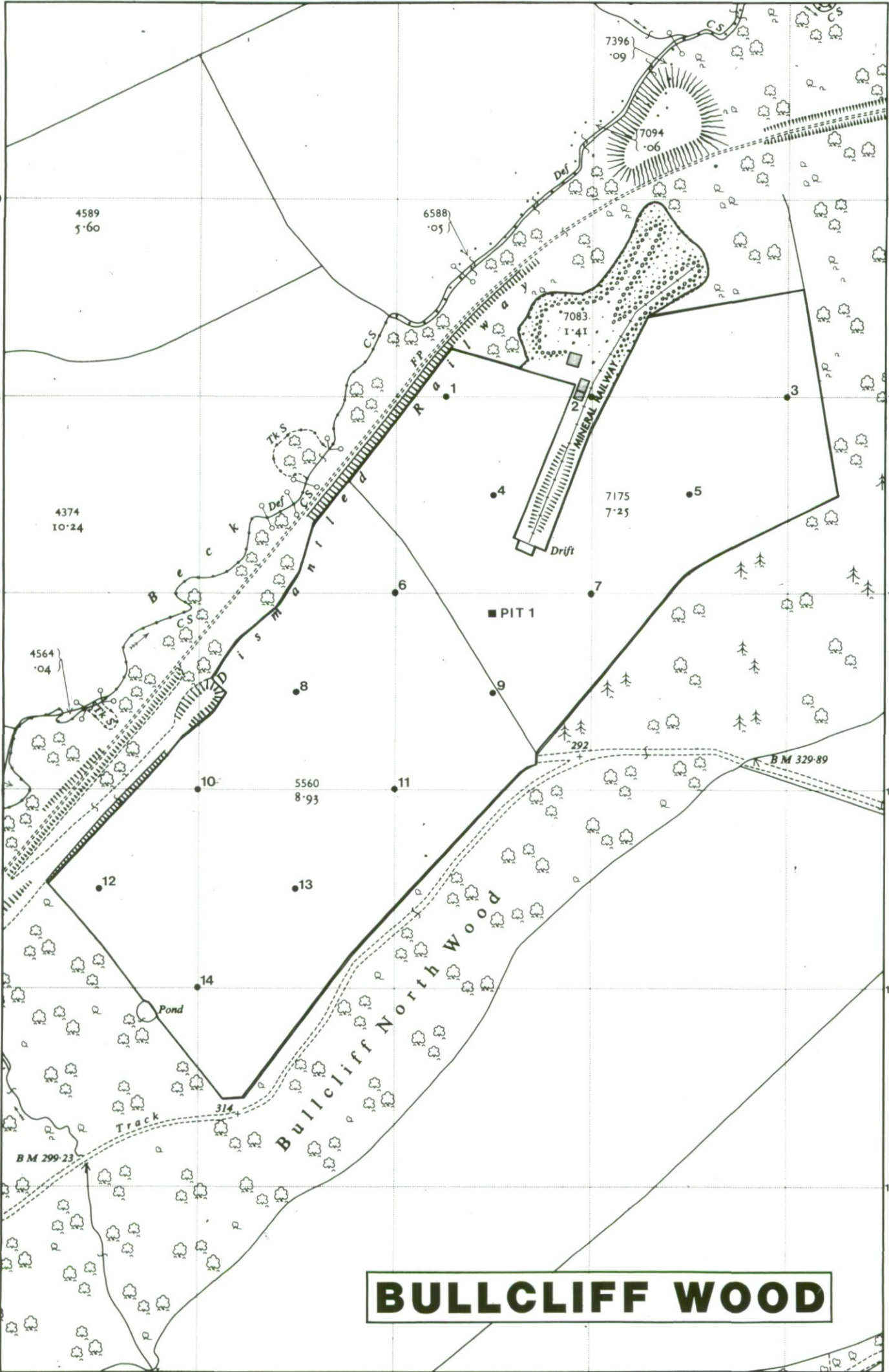
# BULLCLIFF WOOD

285

286

287

288



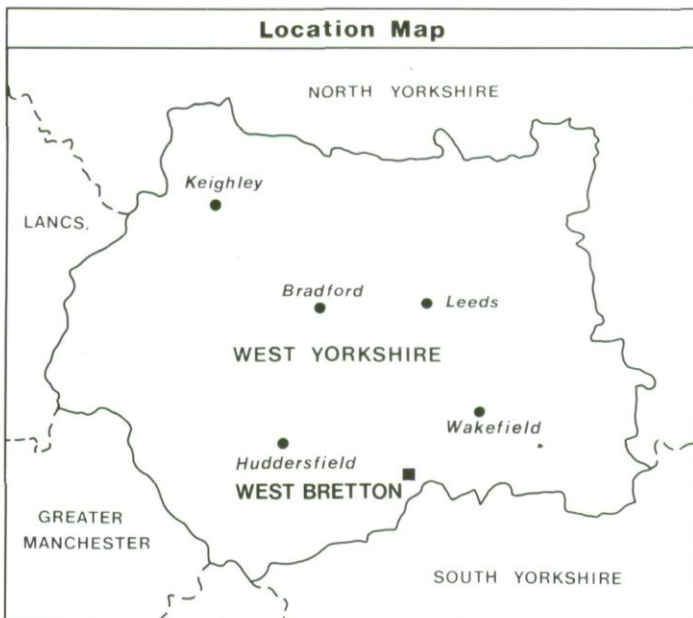
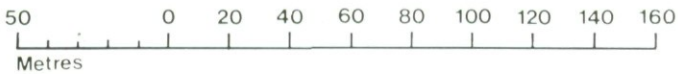
# BULLCLIFF WOOD WEST BRETTON

## Proposed Opencast Coal Site

### Location of Soil Auger Borings and Soil Pits

- Soil Auger Borings      •
- Soil Pits                      ■

SCALE - 1:2,500



Ministry of Agriculture,  
Fisheries and Food.

Information compiled by Resource Planning Group,  
Farm and Countryside Service, Leeds R.O.  
Map produced by Resource Planning Cartographic Unit,  
Project Number 33/89

Ordnance Survey maps reproduced with the  
permission of the Controller, H.M.S.O.

© Crown Copyright Reserved 1989

SOURCE MAPS

1:2,500

SE 2815