





BOOTHFERRY ROAD, AIRMYN

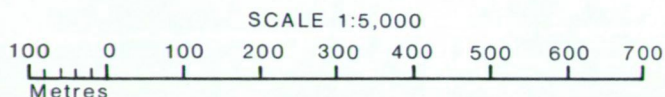
Proposed Business Park








Agricultural Land Classification

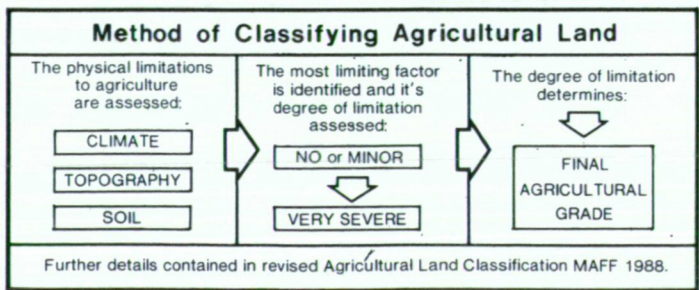
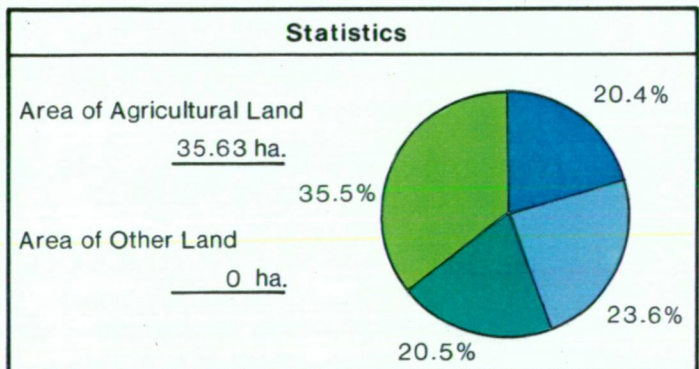
Agricultural Land		
Agricultural Grades	Agricultural Land Quality	Area within the site (ha.)
GRADE 1 	<i>Excellent</i>	7.28
GRADE 2 	<i>Very Good</i>	8.42
GRADE 3	<i>Good</i>	7.31
	<i>Moderate</i>	12.62
GRADE 4 	<i>Poor</i>	Nil
GRADE 5 	<i>Very Poor</i>	Nil



Ministry of Agriculture,
Fisheries and Food.



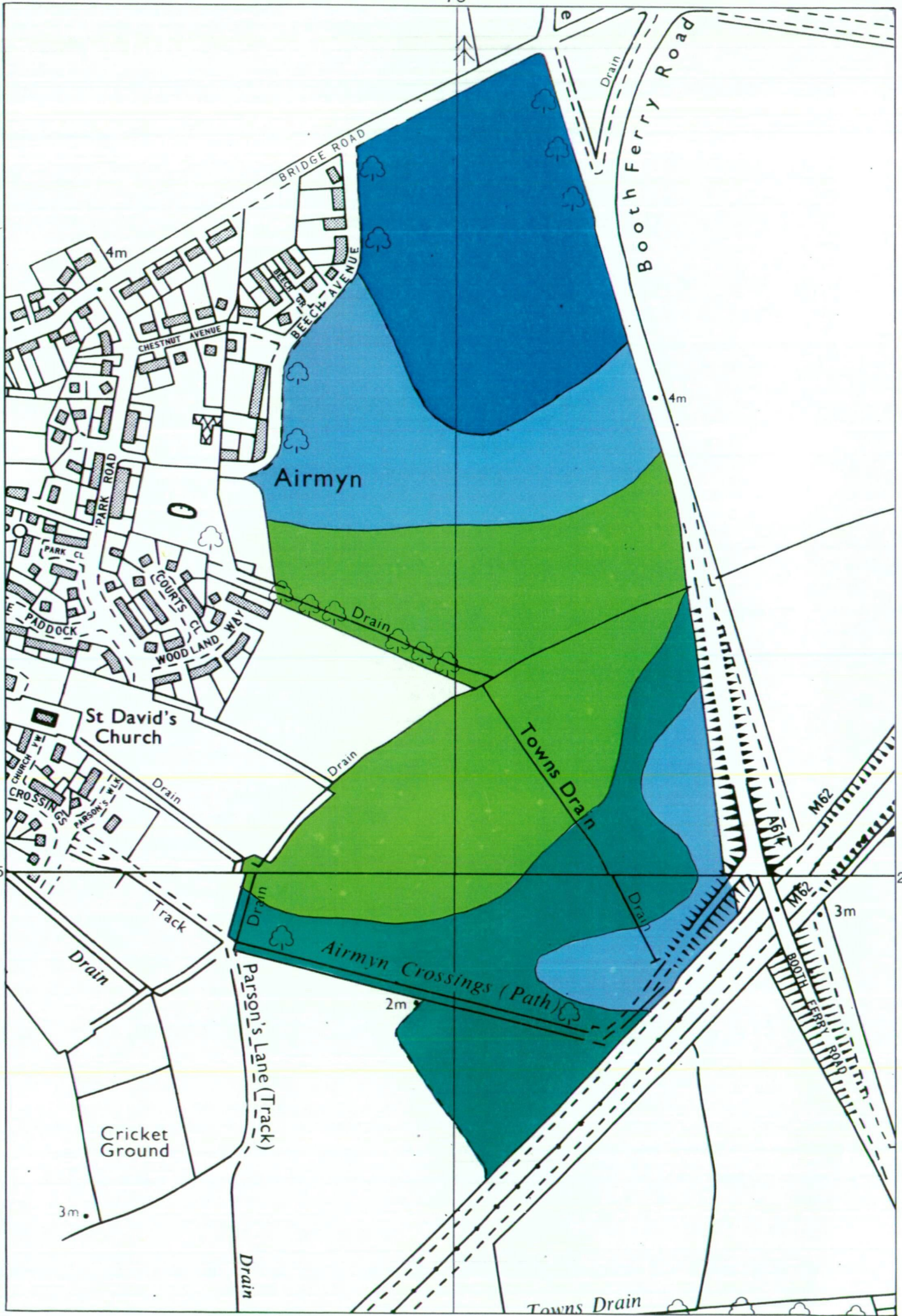
Land in Other Categories		Area within the site (ha.)
Urban <i>Including housing, industry, commerce, derelict land, sports facilities, transport</i>		Nil
Non-agricultural <i>Including golf courses, parks, sports fields, allotments, airfields</i>		Nil
Woodland <i>Farm Woodland</i>		Nil
<i>Commercial Woodland</i>		Nil
Agricultural buildings <i>Including glasshouses</i>		Nil
Open water		Nil
Land not surveyed		Nil



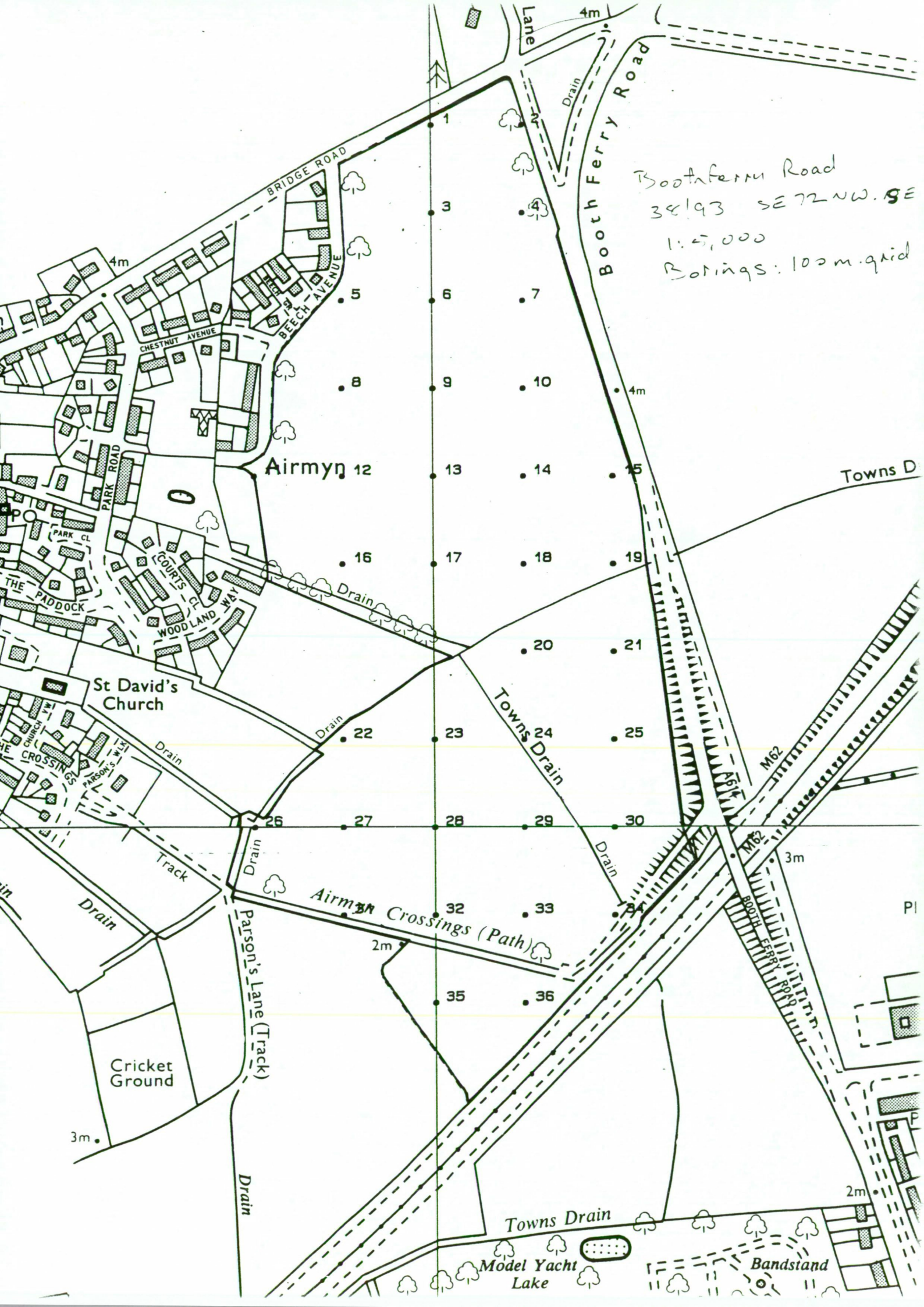
Information compiled by Resource Planning Team
ADAS Statutory Group Leeds.
Map produced by Resource Planning Cartographic Unit.
Project Number 38/93
Ordnance Survey maps reproduced with the permission
of the Controller H.M.S.O.
© Crown Copyright Reserved 1993

SOURCE MAPS	
1:10,000	
SE 72 NW	
SE 72 SW	

73



73



Booth Ferry Road
 38193 SE 72 NW. SE
 1:5,000
 Borings: 100m grid

Airmyn 12

St David's Church

Cricket Ground

Model Yacht Lake

Bandstand

Parson's Lane (Track)

Airmyn Crossings (Path)

Towns Drain

Booth Ferry Road

BRIDGE ROAD

CHESTNUT AVENUE

BEECH AVENUE

PARK ROAD

COURT'S CL

WOODLAND WAY

PARSONS WAY

Track

Towns Drain

3m

3m

2m

2m

4m

4m

Lane

Drain

Drain

Drain

Drain

Drain

Drain

Drain

Drain

Drain

Drain

Drain

PI

Towns D

M62

M62

M62

M62

M62

M62

M62

M62