

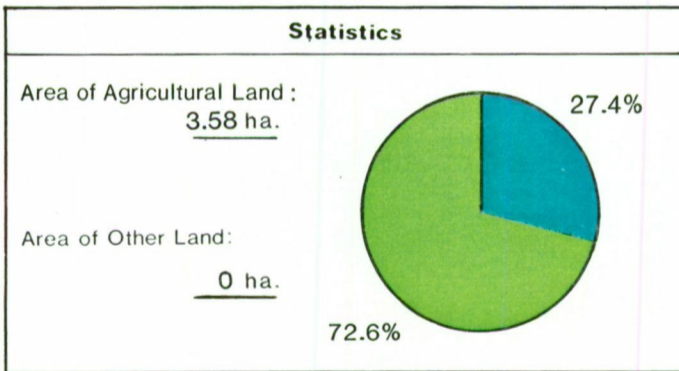


HAMBLETON LOCAL PLAN

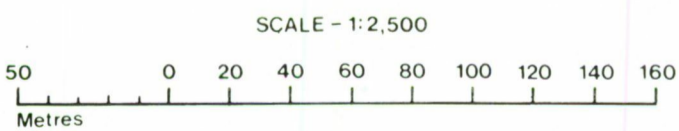
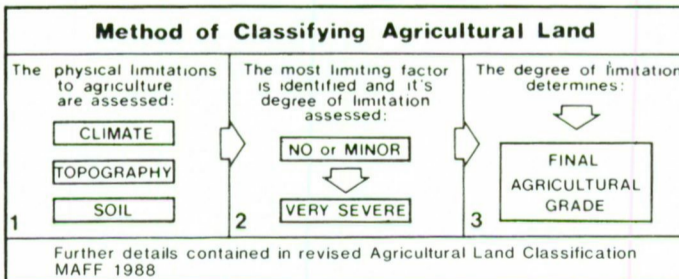
Thirsk North West

Agricultural Land Classification

Agricultural Land			
Agricultural Grades	Agricultural Land Quality	Area within the site (ha.)	
Grade 1	Excellent	Nil	<input type="checkbox"/>
Grade 2	Very Good	Nil	<input type="checkbox"/>
Grade 3	Good	0.98	<input checked="" type="checkbox"/>
	Moderate	2.6	<input checked="" type="checkbox"/>
Grade 4	Poor	Nil	<input type="checkbox"/>
Grade 5	Very Poor	Nil	<input type="checkbox"/>



Land in Other Categories		Area within the site (ha.)
Urban <i>Including housing, industry, commerce, derelict land, sports facilities, transport.</i>	<input type="checkbox"/>	Nil
Non-agricultural <i>Including golf courses, parks, sports fields, allotments, airfields.</i>	<input type="checkbox"/>	Nil
Woodland <i>Farm woodland</i>	<input type="checkbox"/>	Nil
<i>Commercial woodland</i>	<input type="checkbox"/>	Nil
Agricultural buildings <i>Including glasshouses</i>	<input type="checkbox"/>	Nil
Open water	<input type="checkbox"/>	Nil
Land not surveyed	<input type="checkbox"/>	Nil



MAFF Ministry of Agriculture, Fisheries and Food.

Information compiled by Resource Planning Team, ADAS Statutory Group, Leeds
 Map produced by Resource Planning Cartographic Unit, Project Number 103 / 92
 Ordnance Survey maps reproduced with the permission of the Controller, H.M.S.O.
 © Crown Copyright Reserved 1992

SOURCE MAPS
 1:10,000
 SE 48 SW

Hambleton L.P.
Thirsk N.W.
1:25,00
103/92
SE 48SW.

Wetlands Lane

Drain

Allot Gdns

Depot

Norby

Post

