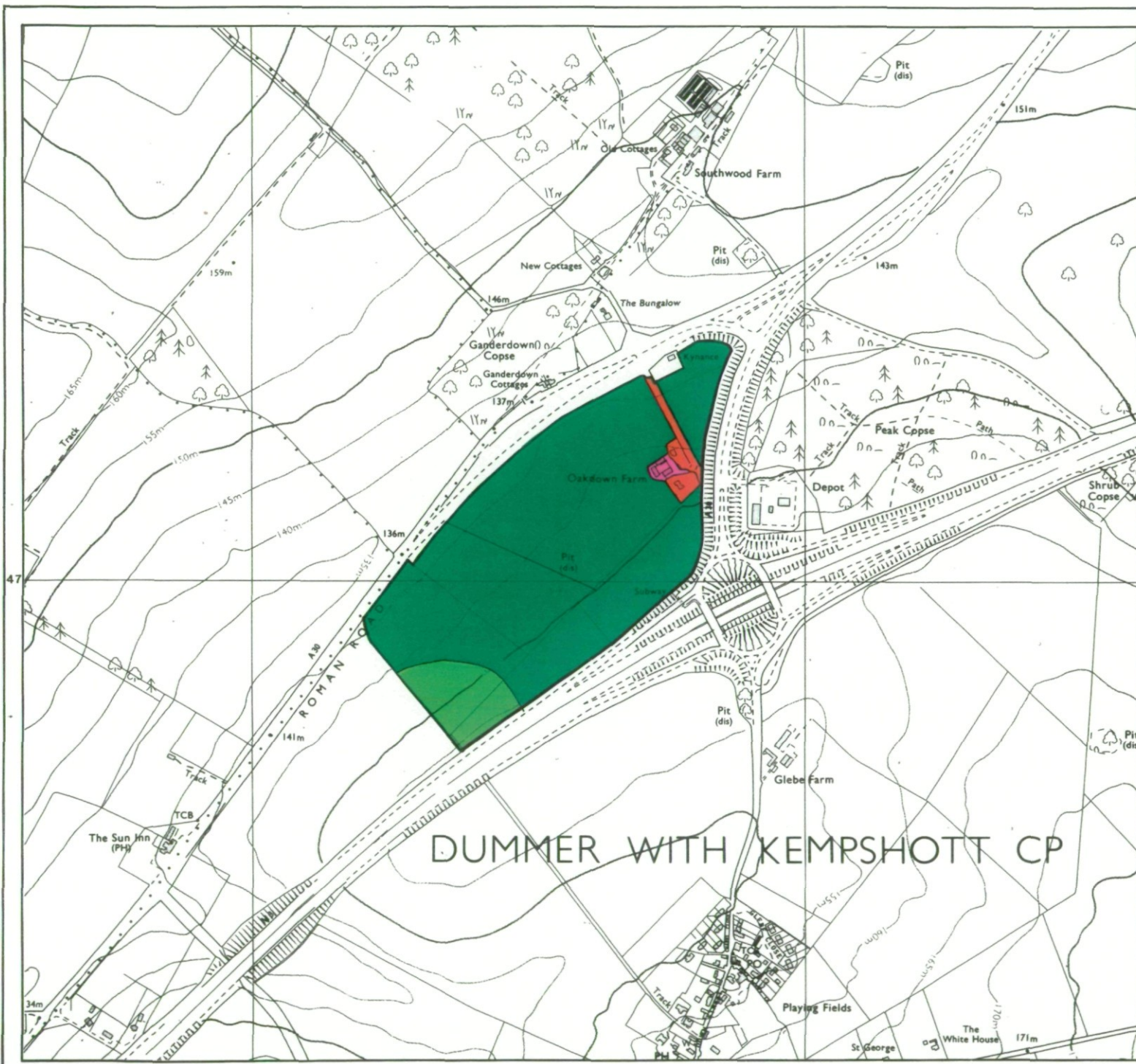




**Agricultural Land Classification**  
**Basingstoke and Deane Borough**  
**Local Plan**  
**Land at Oakdown Farm, Dummer**



**Agricultural Land**

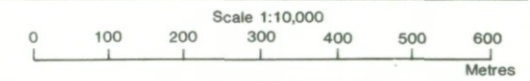
Grade	Quality	Area(ha)
1	Excellent	nil
2	Very Good	nil
3a	Good	21.8
3b	Moderate	2.2
4	Poor	nil
5	Very Poor	nil

**Other Land Categories**

Category	Area(ha)
Urban	0.7
Non-Agricultural	nil
Woodland	nil
Agricultural Buildings	0.2
Open Water	nil
Not Surveyed	nil

Total agricultural land area **24.0**  
 Total survey area **24.9**

\*Grade/category not present within survey area



Further details contained in MAFF (1988) Agricultural Land Classification of England and Wales - Revised guidelines and criteria for grading the quality of agricultural land. MAFF (Publications), London SE99 7TP.

The information is accurate at the base map scale but any enlargement would be misleading.

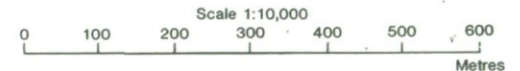
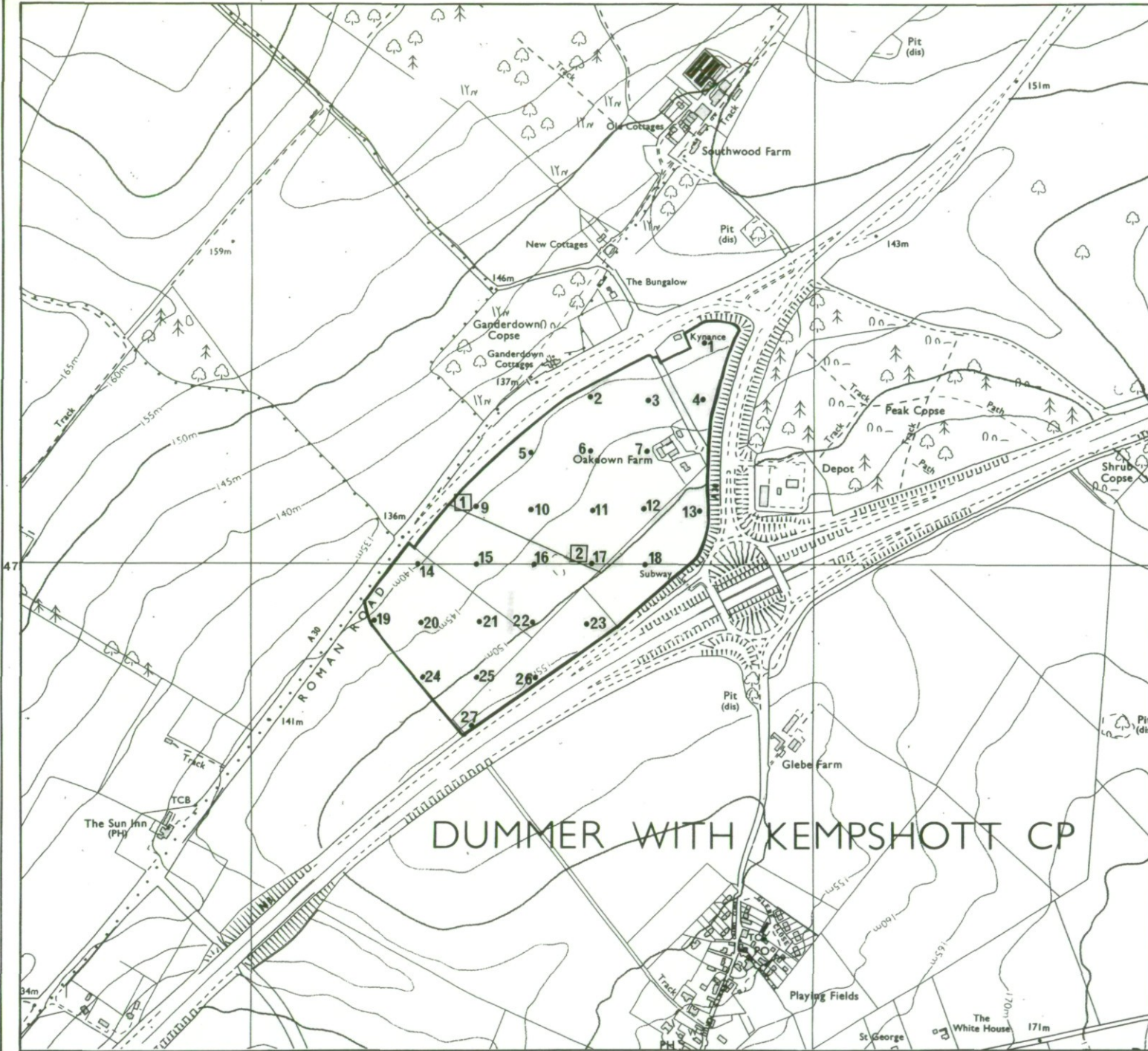
Reproduction in whole or part by any means is prohibited without the prior permission of MAFF.

Surveyed and drawn by the Resource Planning Team, ADAS Statutory Unit, Guildford. Based on the 1985 Ordnance Survey 10,000 map with the permission of the Controller of Her Majesty's Stationery Office.  
 Source Map(s): SU 54 NE  
 Reference no. 1501/019/95 EL 15/144 © Crown Copyright Reserved 1995



**Location of Auger Borings  
Basingstoke and Deane Borough  
Local Plan  
Land at Oakdown Farm, Dummer**

- 5 Auger boring
- ② Profile pit



The information is accurate at the base map scale but any enlargement would be misleading.  
Reproduction in whole or part by any means is prohibited without the prior permission of MAFF.

Surveyed and drawn by the Resource Planning Team, ADAS Statutory Unit, Guildford  
Based on the 1985 Ordnance Survey 10,000 map with the permission of the  
Controller of Her Majesty's Stationery Office.  
Source Map(s): SU 54 NE  
Reference no. 1501/019/95 EL 15/144 © Crown Copyright Reserved 1995