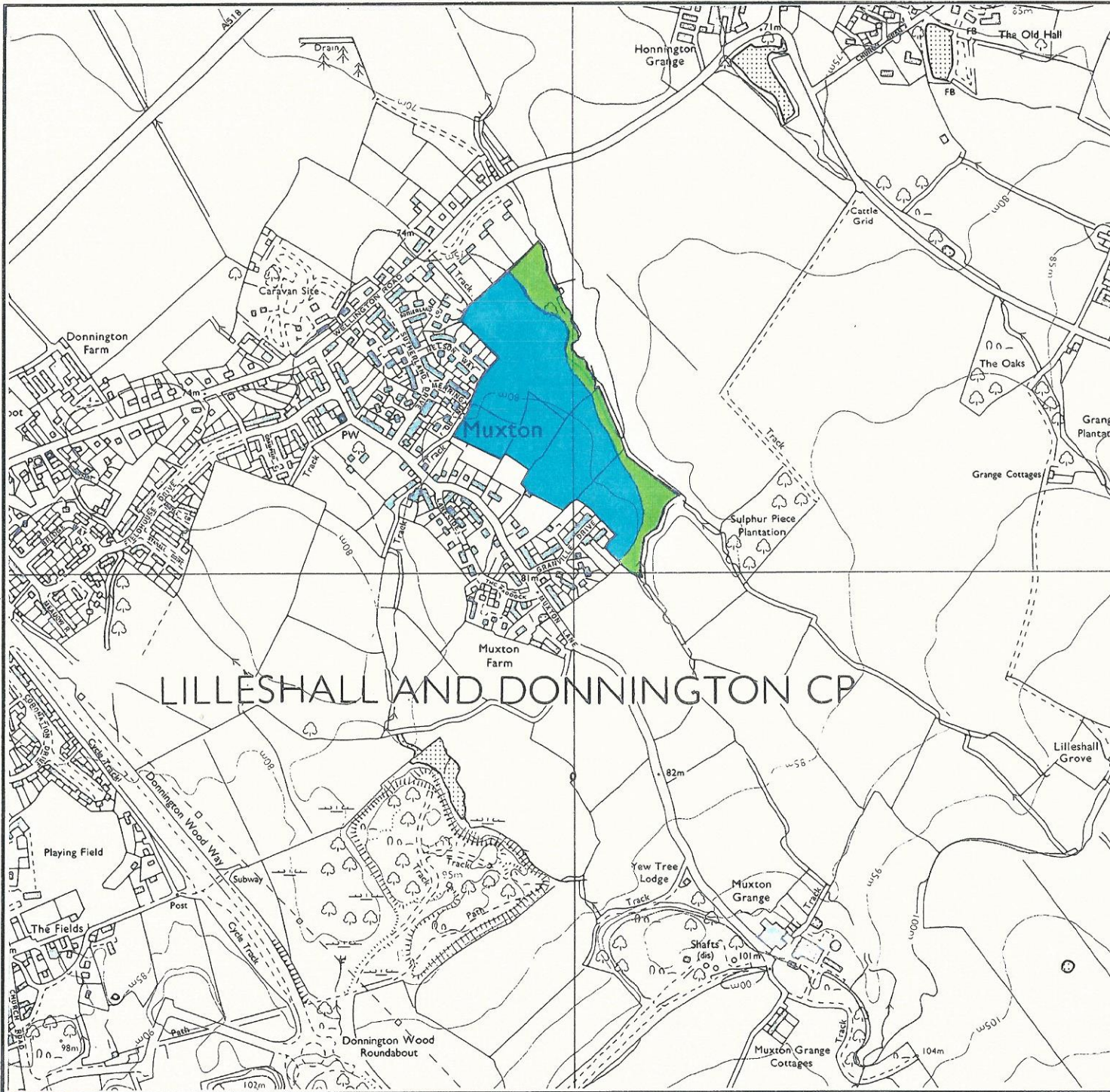


# Agricultural Land Classification

## Muxton, Wrekin District Local Plan



### Agricultural Land


Grade	Quality	Area (ha)
1	Excellent	Nil
2	Very Good	7.5
3a	Good	Nil
3b	Moderate	1.8
4	Poor	Nil
5	Very Poor	Nil

### Other Land Categories

Symbol	Category	Area (ha)
*	Urban	Nil
*	Non-Agricultural	Nil
*W	Woodland	Nil
*	Agricultural Buildings	Nil
*	Open Water	Nil
*	Not Surveyed	Nil

Total agricultural land area 9.3  
Total survey area 9.3

\* Grade/category not present within survey area

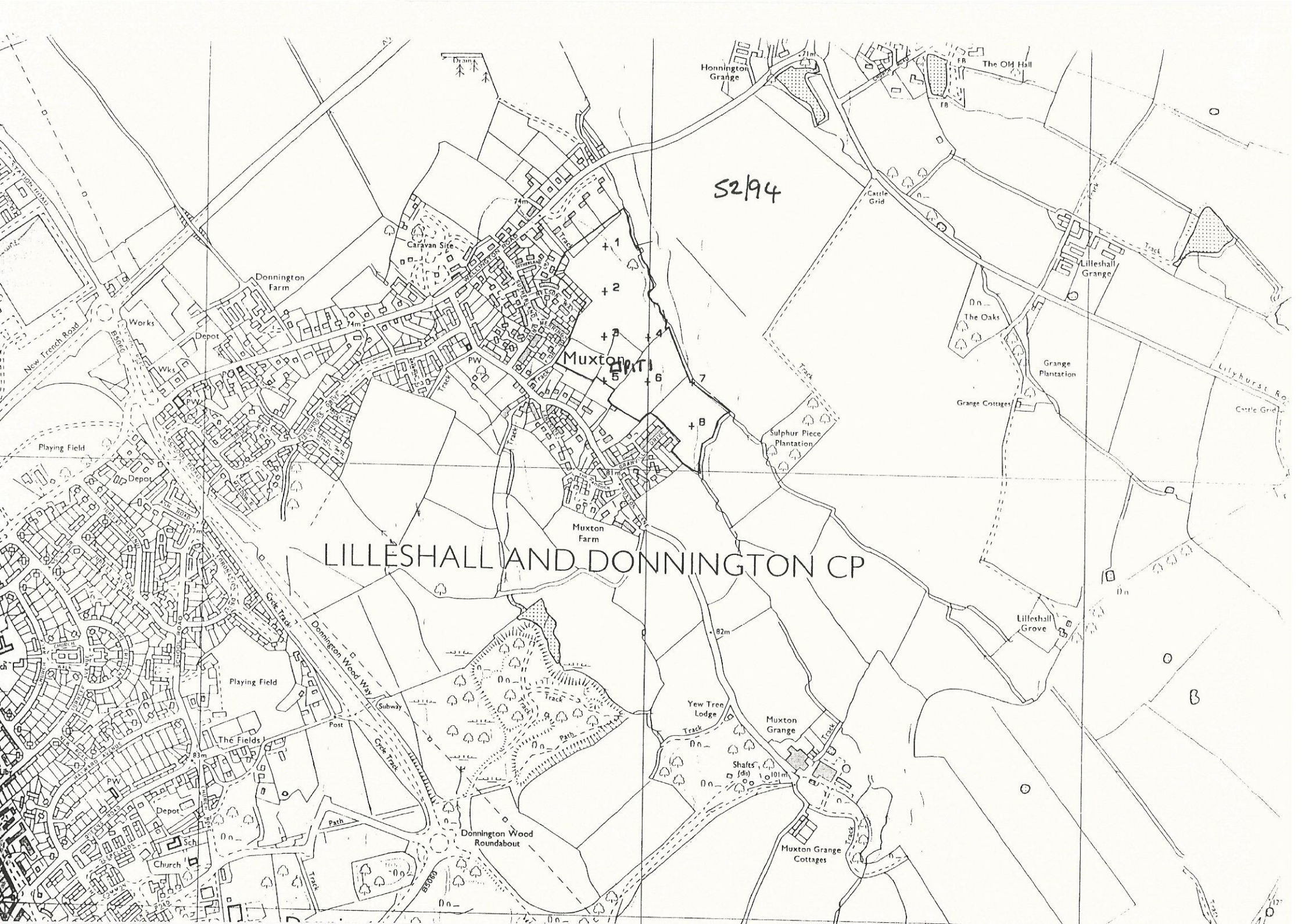


Further details contained in MAFF (1988) Agricultural Land Classification of England and Wales - Revised guidelines and criteria for grading the quality of agricultural land. MAFF (Publications), London SE99 7TP.

The information is accurate at the base map scale but any enlargement would be misleading.

Reproduction in whole or in part by any means is prohibited without the prior permission of MAFF.

Surveyed and drawn by the Resource Planning Team, ADAS Stationary Unit, Wellesbourne. Based on the 1994 Ordnance Survey 1:6000 map with the permission of the Controller of Her Majesty's Stationary Office. Source Map(s): SJ715W. Reference no. 052/74. © Crown Copyright Reserved 1994.



S294

LILleshALL AND DONNINGTON CP

Muxton Farm

Muxton Farm

Muxton Grange

Muxton Grange Cottages

Donnington Wood Roundabout

Lilleshall Grove

Lilleshall Grange

The Old Hall

Honnington Grange

Donnington Farm

Yew Tree Lodge

Shafts (dis)

Playing Field

The Fields

Church

Sch

Depot

Path

Subway

Post

Donnington Wood Way

Playing Field

Playing Field

Works

Depot

Wks

Playing Field

New Trench Road

Cattle Grid

Grange Plantation

Grange Cottages

Sulphur Piece Plantation

The Oaks

Lilyhurst Rd

Cattle Grid

+ 1

+ 2

+ 3

+ 4

+ 5

+ 6

+ 7

+ B

B

17