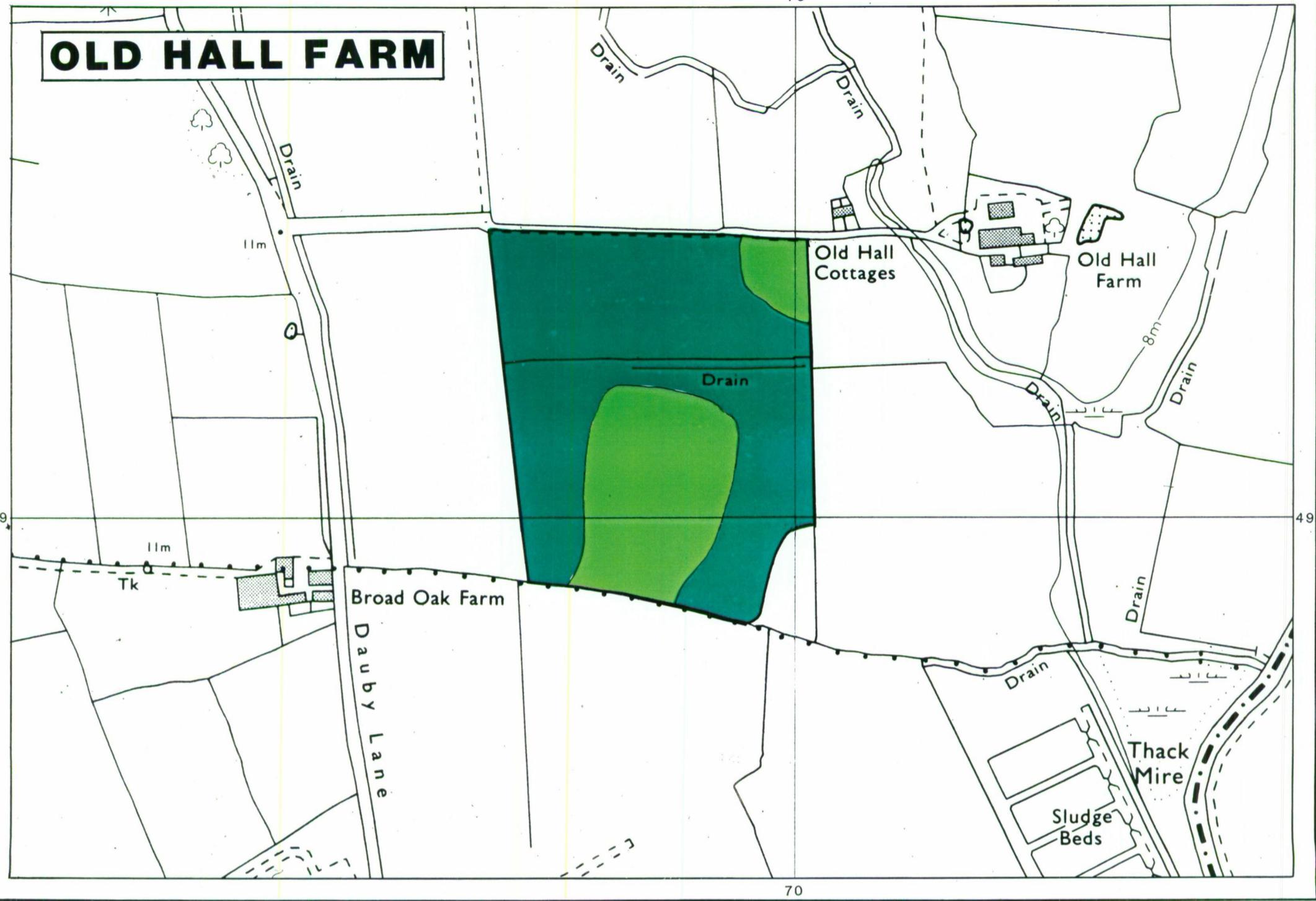


OLD HALL FARM

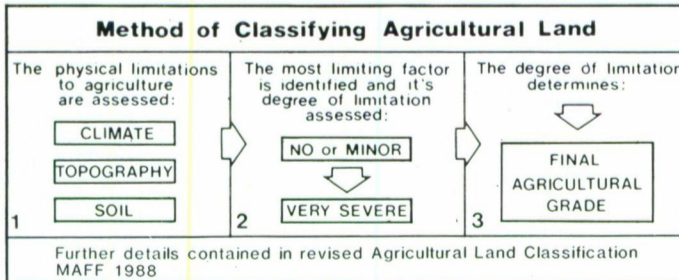
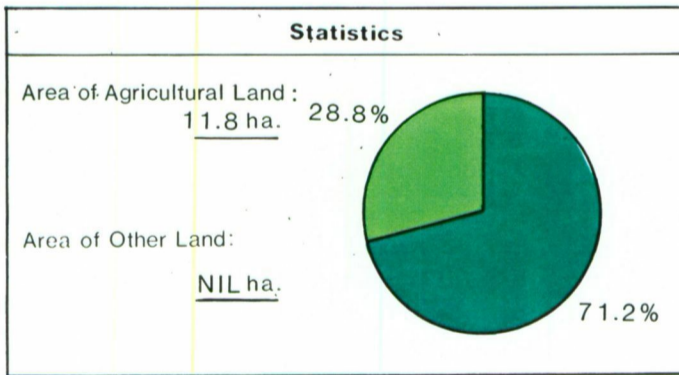


OLD HALL FARM, ELVINGTON

Proposed Landfill Site

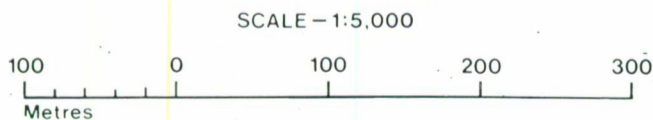
Agricultural Land Classification

Agricultural Land			
Agricultural Grades	Agricultural Land Quality	Area within the site (ha.)	
Grade 1	Excellent	Nil	<input type="checkbox"/>
Grade 2	Very Good	Nil	<input type="checkbox"/>
Grade 3	Good	8.4	<input checked="" type="checkbox"/>
	Moderate	3.4	<input checked="" type="checkbox"/>
Grade 4	Poor	Nil	<input type="checkbox"/>
Grade 5	Very Poor	Nil	<input type="checkbox"/>



Land in Other Categories

Category	Area within the site (ha.)
Urban <i>Including housing, industry, commerce, derelict land, sports facilities, transport.</i>	Nil
Non-agricultural <i>Including golf courses, parks, sports fields, allotments, airfields.</i>	Nil
Woodland <i>Farm woodland</i>	Nil
Commercial woodland	Nil
Agricultural buildings <i>Including glasshouses</i>	Nil
Open water	Nil
Land not surveyed	Nil









MAFF Ministry of Agriculture, Fisheries and Food.

Information compiled by Resource Planning Team, ADAS Statutory Group, Leeds
 Map produced by Resource Planning Cartographic Unit, Project Number 124/92
 Ordnance Survey maps reproduced with the permission of the Controller, H.M.S.O.
 © Crown Copyright Reserved



SOURCE MAPS
 1:10,000
 SE 64 NE SE 74 NW

12m

AGRICULTURAL LAND

-  Grade 1
-  Grade 2
-  Sub-Grade 3a
-  Sub-Grade 3b
-  Grade 4
-  Grade 5

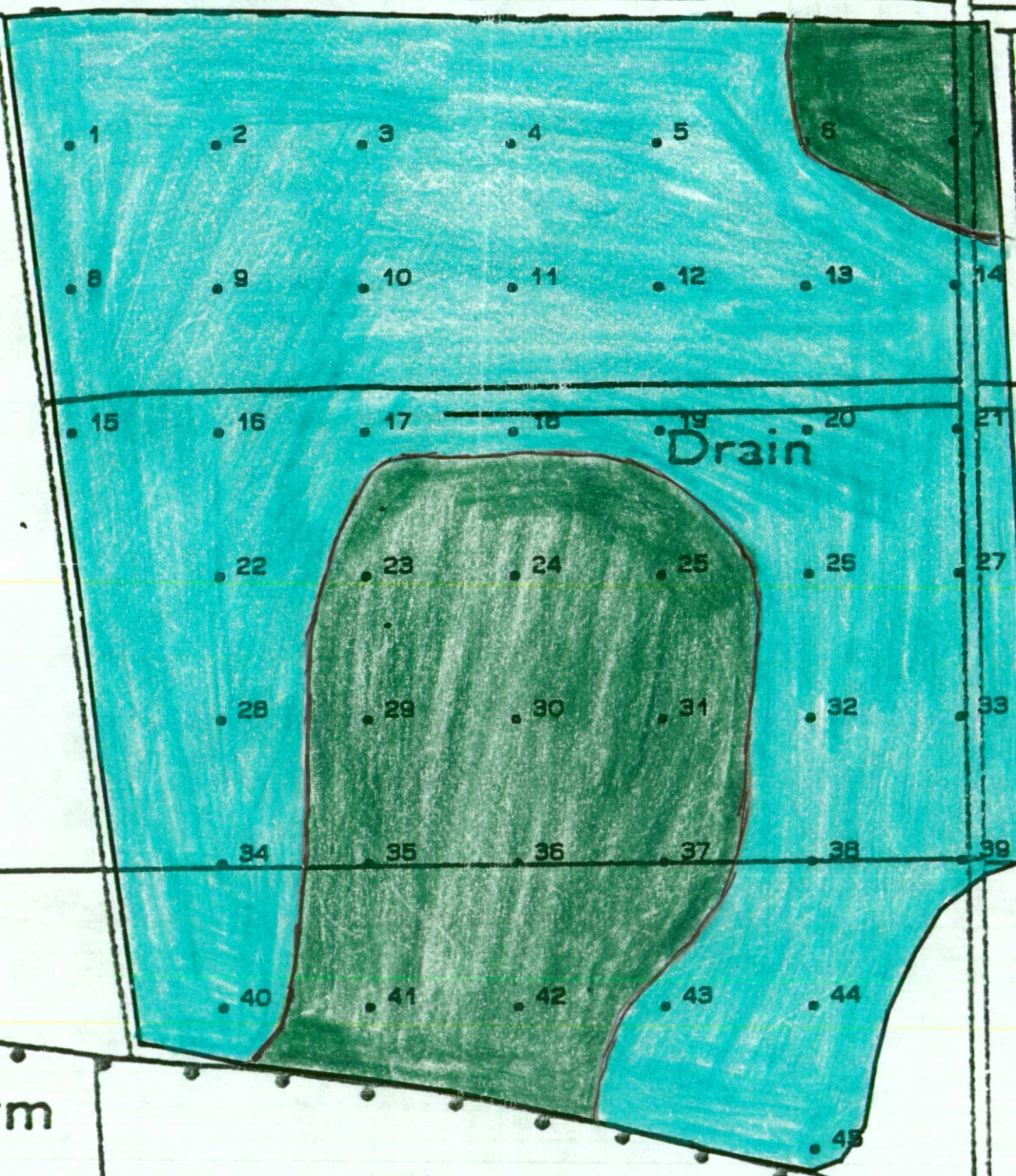
NON-AGRICULTURAL LAND

- 
- 

ELVINGTON LANDFILL
 124/92
 1:2500
 SE 64 N 6
 74 NW.

Old Hall
 Cottages

Old Fa



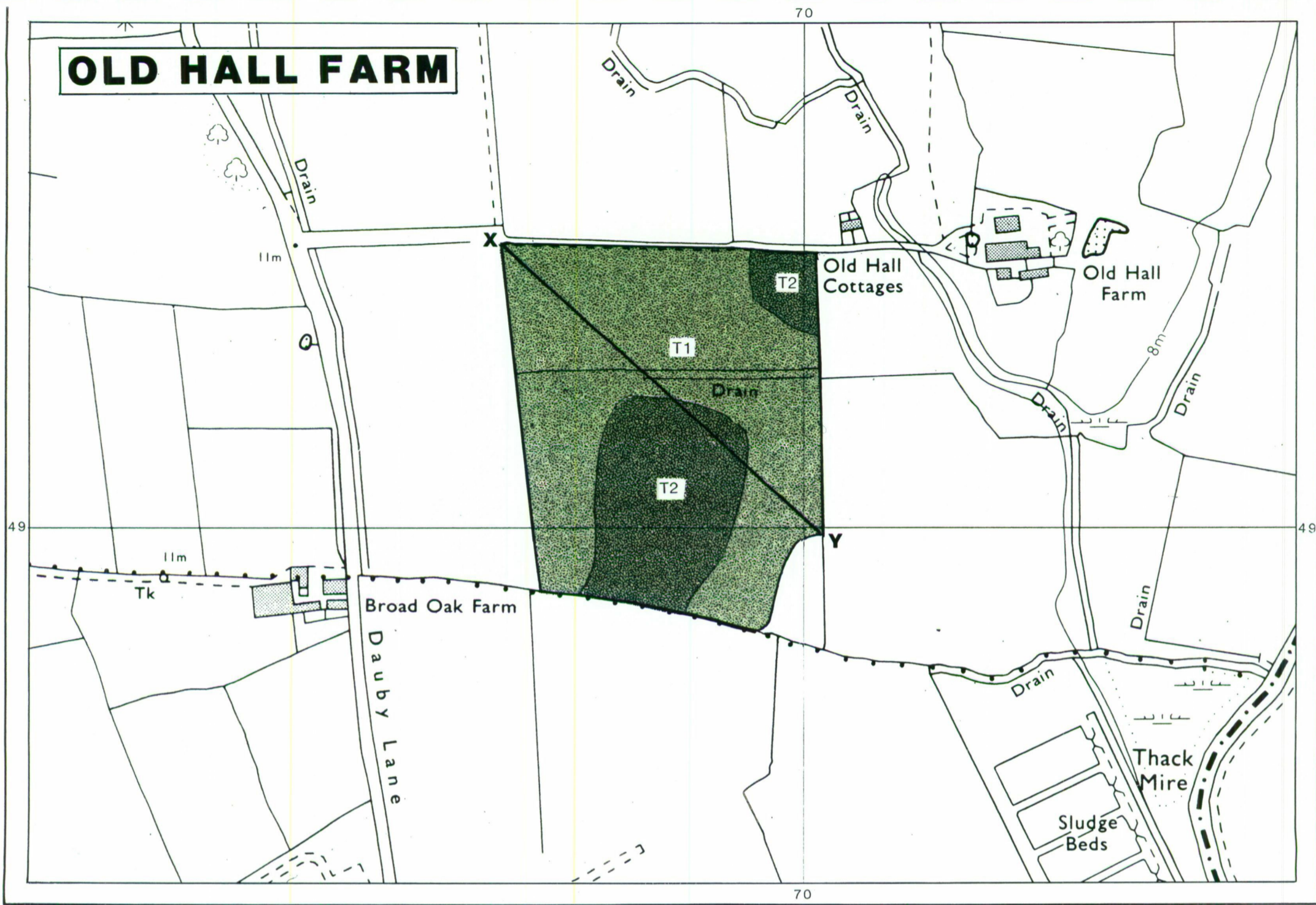
11m

Broad Oak Farm

Dauby

Drain

11m




OLD HALL FARM, ELVINGTON

Proposed Landfill Site


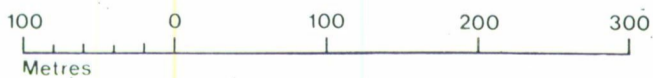
Topsoil Resource Map

Unit	Soil Texture	Soil Thickness(cm)			Area (ha)	Volume ^{*1} (000m ³)
		Min.	Median	Max.		
T1	Light/ Very Light	35	40	50	8.4	33.6
T2	Medium/ Heavy	30	35	40	3.4	11.9

*1 Volume at median unit thickness.



SCALE - 1:5,000



Ministry of Agriculture,
Fisheries and Food.

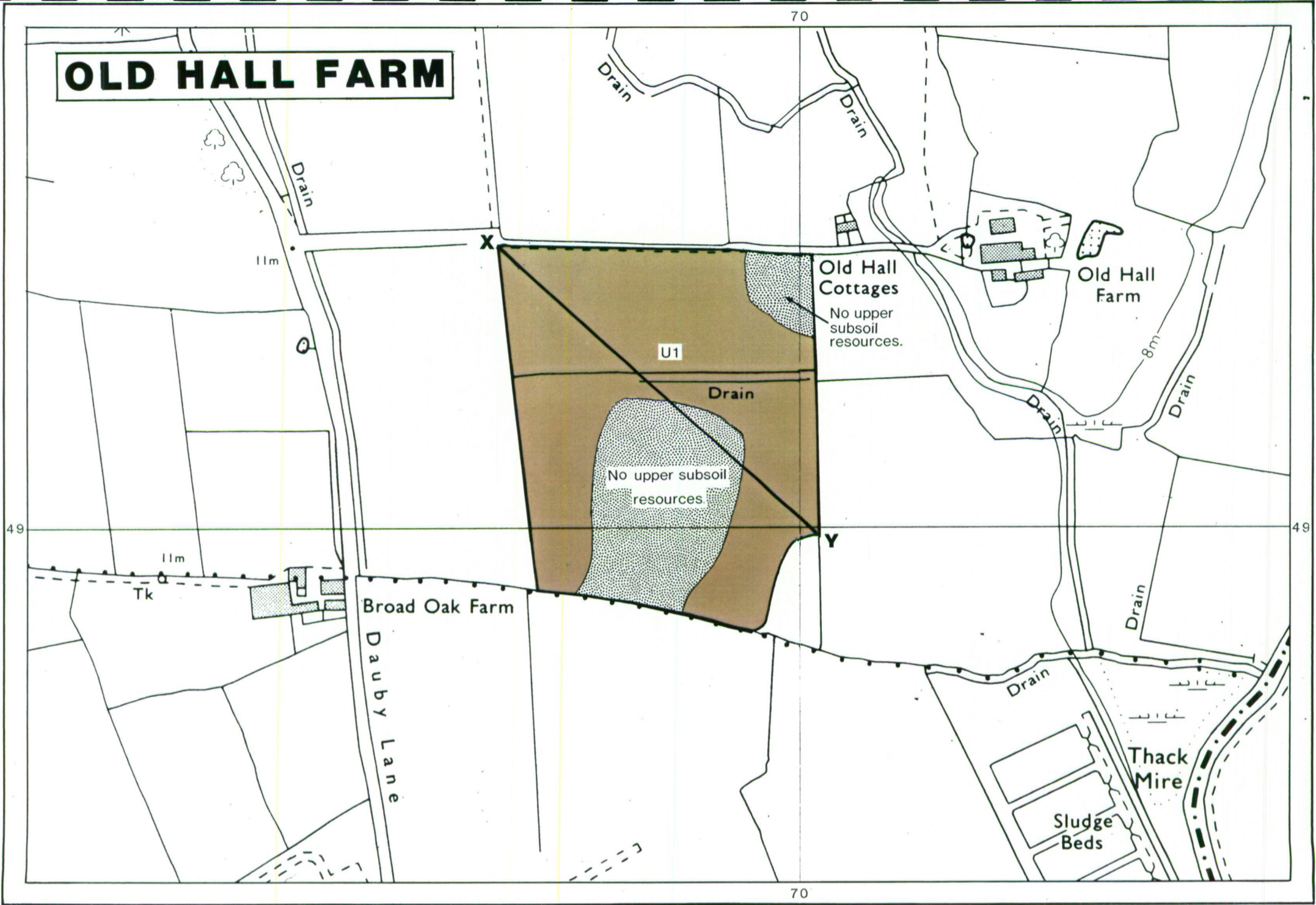


Information compiled by Resource Planning Team,
ADAS Statutory Group, Leeds
Map produced by Resource Planning Cartographic Unit
Project Number 124/92
Ordnance Survey maps reproduced with the
permission of the Controller, H.M.S.O.
© Crown Copyright Reserved

SOURCE MAPS

1:10,000

SE 64 NE SE
74 NW

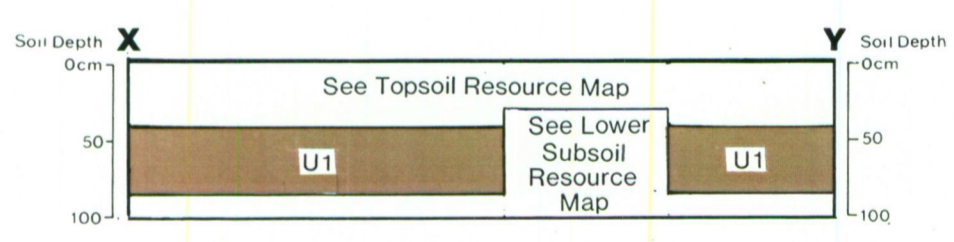


OLD HALL FARM, ELVINGTON

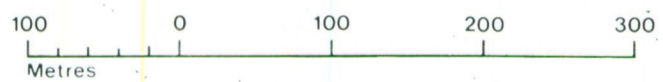
Proposed Landfill Site

Upper Subsoil Resource Map

Unit	Soil Texture	Soil Thickness(cm.)			Area (ha.)	Volume ^{#1} (000m ³)
		Min.	Mean	Max.		
U1	Very Light	5	45	55	8.4	37.8



SCALE - 1:5,000

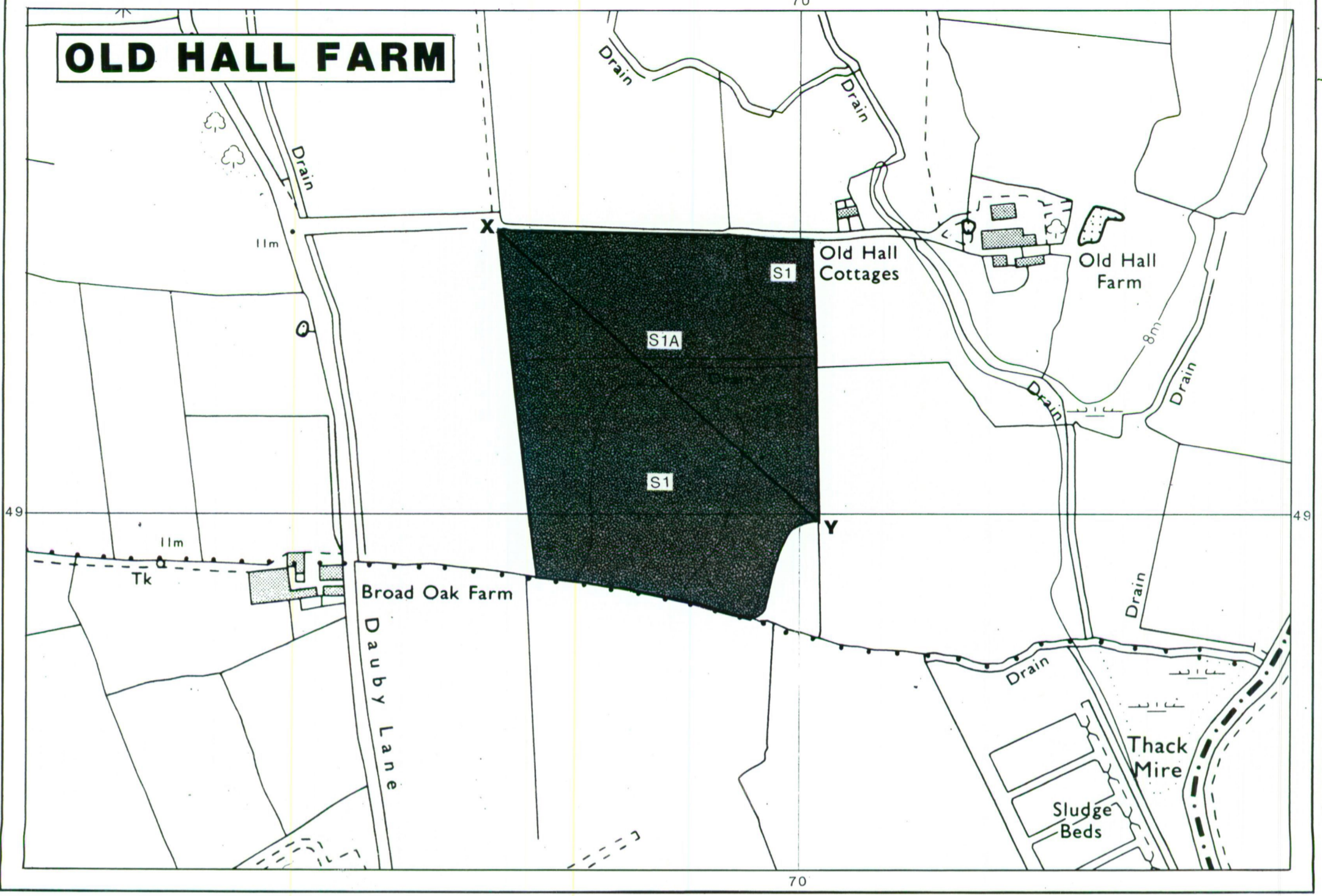


Ministry of Agriculture,
Fisheries and Food.

Information compiled by Resource Planning Team,
ADAS Statutory Group, Leeds
Map produced by Resource Planning Cartographic Unit,
Project Number 124/92
Ordnance Survey maps reproduced with the
permission of the Controller, H.M.S.O.
© Crown Copyright Reserved

SOURCE MAPS	
1:10,000	
SE 64 NE	SE 74 NW

OLD HALL FARM


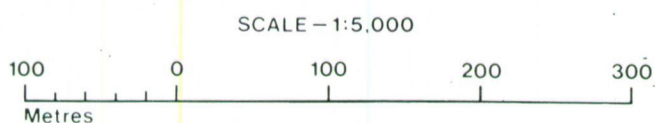
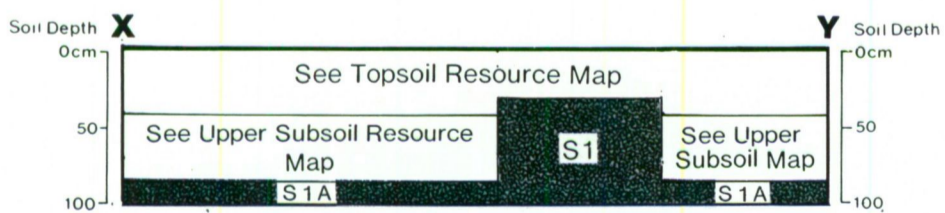


OLD HALL FARM, ELVINGTON

Proposed Landfill Site

Lower Subsoil Resource Map

Unit	Soil Texture	Mean Soil Thickness(cm)	Area (ha)	Volume (000m ³)
S1	Heavy	65	8.4	54.6
S1A	Heavy	.15	3.4	5.1



Ministry of Agriculture,
Fisheries and Food.

Information compiled by Resource Planning Team,
ADAS Statutory Group, Leeds
Map produced by Resource Planning Cartographic Unit,
Project Number 124/92
Ordnance Survey maps reproduced with the
permission of the Controller, H.M.S.O.
© Crown Copyright Reserved

SOURCE MAPS	
1:10,000	
SE 64 NE	SE 74 NW