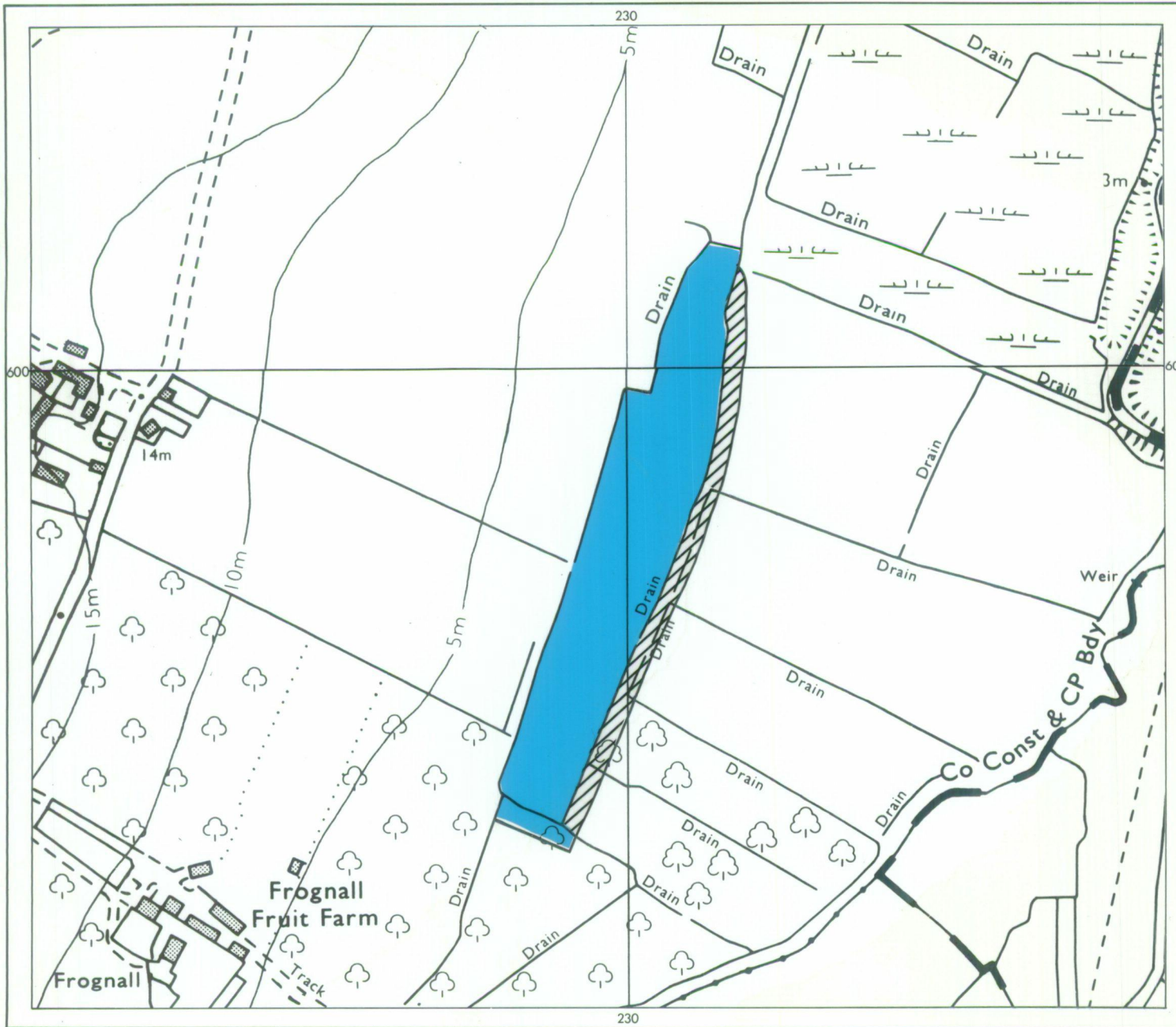


Land at Ickham

Agricultural Land Classification



AGRICULTURAL LAND

Grade	Quality	Area	% of Total
Grade 1	Not present	excellent	ha %
Grade 2	Very good	3.46ha	100%
Grade 3a	Not present	good	ha %
Grade 3b	Not present	moderate	ha %
Grade 4	Not present	poor	ha %
Grade 5	Not present	very poor	ha %

Total area of agricultural land surveyed 3.46ha

Agricultural buildings	Not present
Woodland	Not present
Not surveyed	Not present

NON-AGRICULTURAL LAND

Land predominantly in urban use	Not present
Land in non-agricultural use	Not present

Total area of site 4.30ha

For further information consult "Agricultural Land Classification of England and Wales (Revised guidelines and criteria for grading the quality of agricultural land)", M.A.F.F., 1988.

SOURCE MAPS



TR 25 NW

TR 26 SW

Surveyed by the Resource Planning Group 6/89
 Map compiled and produced by the Cartographic Unit,
 Farm and Countryside Service, South East Region, Reading.
 Reference no. 2002/015/89

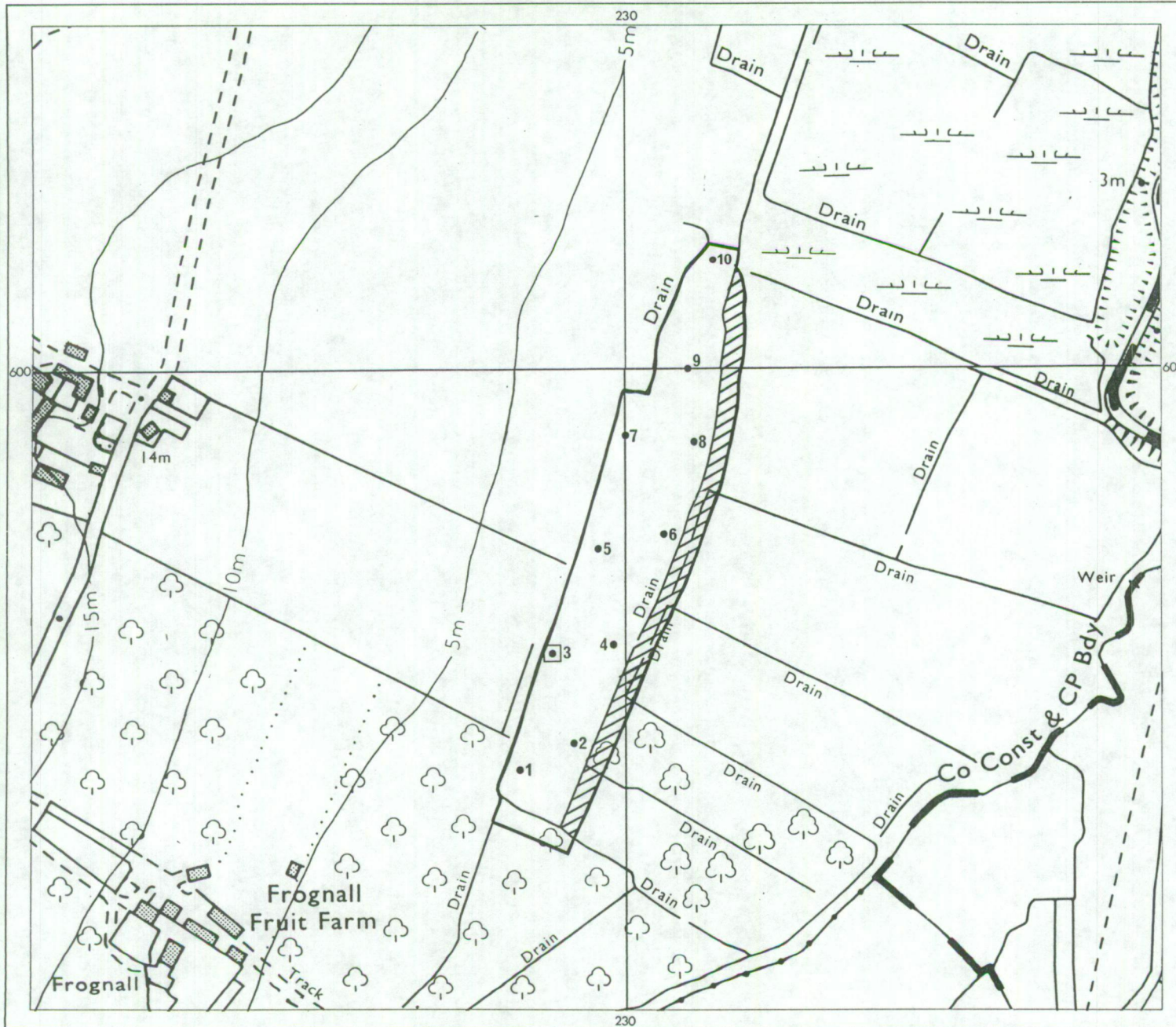
Ordnance Survey information reproduced with the sanction of the Controller, H.M.S.O.

Reproduction of this map in whole or in part is prohibited without the prior permission of M.A.F.F.

This map is accurate only at the scale shown.

Land at Ickham

Location of Auger Borings



- 2 Auger boring
- ◻3 Profile pit
- ▨ Not surveyed

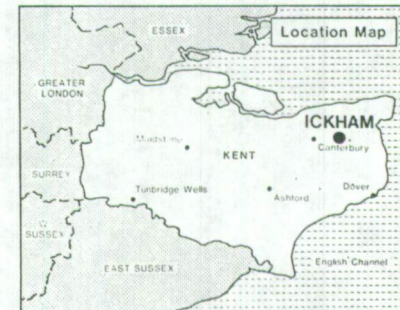
Surveyed by the Resource Planning Group 6/89
 Map compiled and produced by the Cartographic Unit,
 Farm and Countryside Service, South East Region, Reading.

Reference no. 2002/015/89

SOURCE MAPS

TR 25 NW

TR 26 SW



Ordnance Survey information reproduced with the sanction of
 the Controller, H.M.S.O.

Reproduction of this map in whole or in part is prohibited without
 the prior permission of M.A.F.F.

This map is accurate only at the scale shown.

SCALE 1:5,000

