



**Agricultural Land Classification**  
**Vale of the White Horse Local Plan**  
**Site H26 : Land North of Burr Street/**  
**Blenheim Hill, Harwell.**

**Agricultural Land**

Grade	Quality	Area(ha)
1	Excellent	nil
2	Very Good	nil
3a	Good	2.6
3b	Moderate	1.4
4	Poor	nil
5	Very Poor	nil

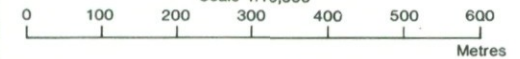
**Other Land Categories**

Category	Area (ha)
Urban	nil
Non-Agricultural	nil
Woodland	nil
Agricultural Buildings	0.2
Open Water	nil
Not Surveyed	nil

Total agricultural land area 4.0  
 Total survey area 4.2

\*Grade/category not present within survey area

Scale 1:10,000

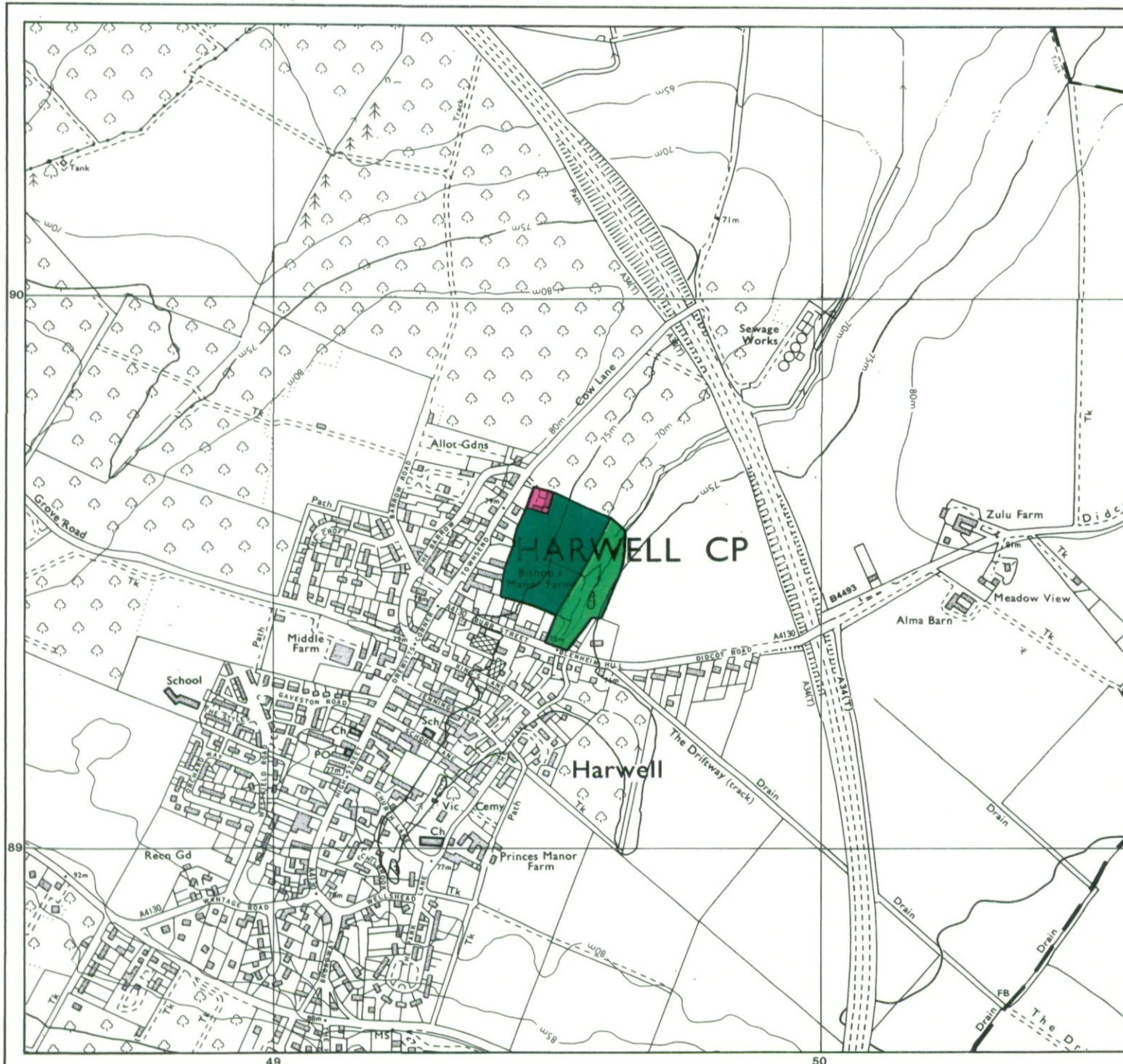


Further details contained in MAFF (1988) Agricultural Land Classification of England and Wales - Revised guidelines and criteria for grading the quality of agricultural land. MAFF (Publications), London SE99 7TP.

The information is accurate at the base map scale but any enlargement would be misleading.

Reproduction in whole or part by any means is prohibited without the prior permission of MAFF.

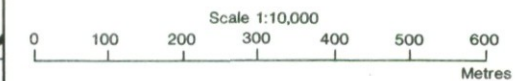
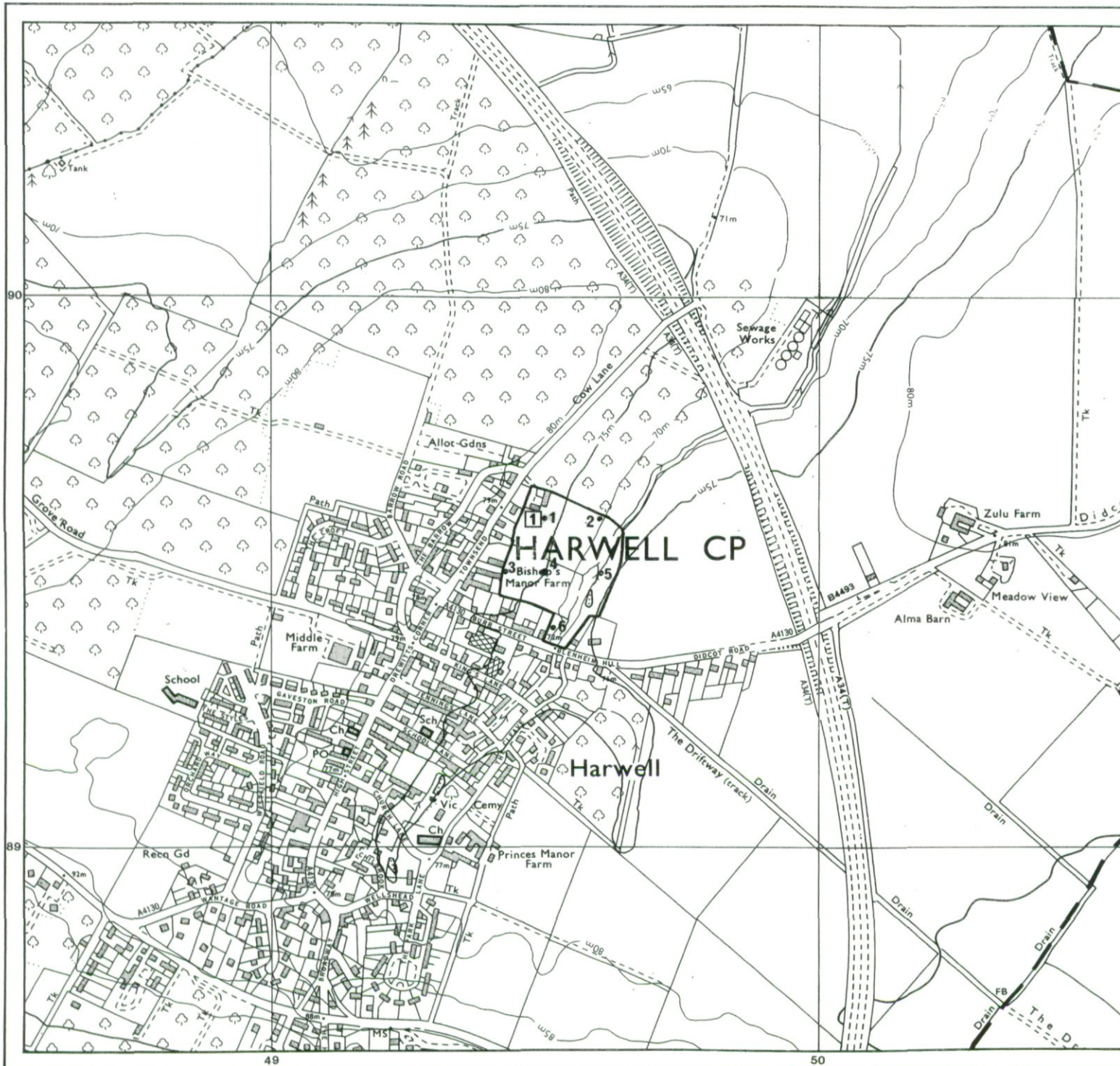
Surveyed and drawn by the Resource Planning Team, ADAS Statutory Unit, Guildford. Based on 1980/1992 Ordnance Survey 10,000 map with the permission of the Controller of Her Majesty's Stationery Office.  
 Source Map(s): SU 49 SE SU 59 SW  
 SU 48 NE SU 58 NW  
 Reference no. 3304/252/94 EL 33/127 © Crown Copyright Reserved 1994



## Location of Auger Borings

### Vale of the White Horse Local Plan Site H26 : Land North of Burr Street/ Blenheim Hill, Harwell.

- 5 Auger boring
- ② Profile pit



The information is accurate at the base map scale but any enlargement would be misleading.

Reproduction in whole or part by any means is prohibited without the prior permission of MAFF.

Surveyed and drawn by the Resource Planning Team, ADAS Stationery Unit, Guildford.  
Based on 1980-1992 Ordnance Survey 10,000 map with the permission of the  
Controller of Her Majesty's Stationery Office.  
Source Map(s) SU 49 SE SU 59 SW  
SU 48 NE SU 58 NW  
Reference no 3304/252/94 EL 33/127 c Crown Copyright Reserved 1994