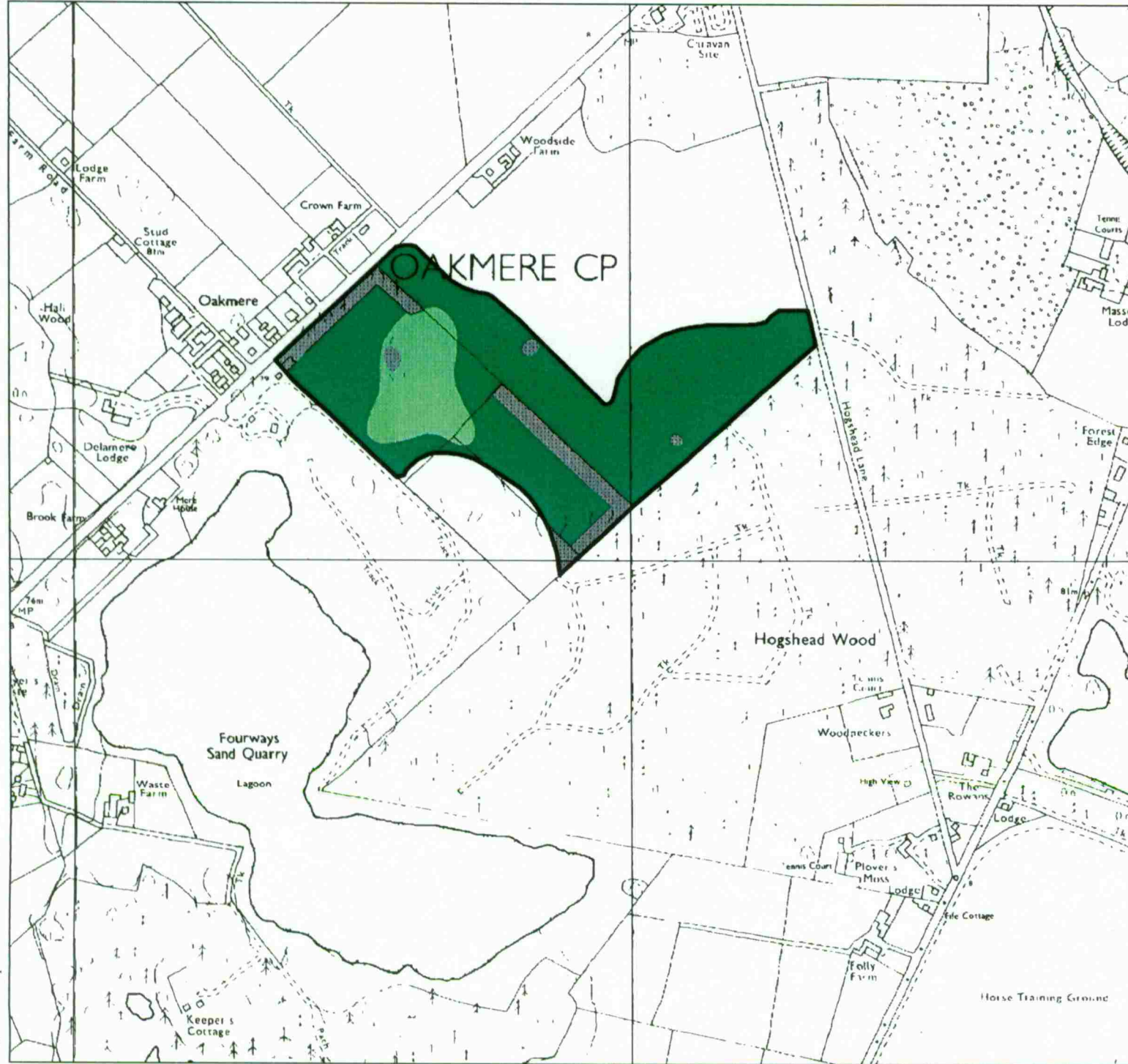


Agricultural Land Classification


Fourways Quarry Oakmere



Legend

	Quality	Area (ha)
Grade 1	Excellent	Nil
Grade 2	Very Good	Nil
Grade 3a	Good	18.0
Grade 3b	Moderate	3.2
Grade 4	Poor	Nil
Grade 5	Very Poor	Nil
	Agricultural land not surveyed	Nil
	Other land	2.5
	Boundary of survey area	
Total agricultural land area		21.2
Total survey area		23.7

* Not present within survey area



Further details contained in MAFF (1988) Agricultural Land Classification of England and Wales - Revised guidelines and criteria for grading the quality of agricultural land, MAFF (publications), London SE99 7TP. The information is accurate at base map scale but any enlargement would be misleading. Reproduction in whole or in part by any means is prohibited without the prior permission of MAFF.

Surveyed and drawn by FRCA, Wolverhampton.
 Reproduced from the 1989 Ordnance Survey 1:10000 mapping with the permission of the Controller of Her Majesty's Stationery Office
 © Crown Copyright. Unauthorised reproduction infringes Crown copyright and may lead to prosecution or civil proceedings.
 Source map(s) : SJ56NE
 Job reference no: 102/98 MAFF Licence No: GD272361

Agricultural Land Classification

**Fourways Quarry
Oakmere**

Soil Resources Map

Legend

Refer to separate schedule
for details of soil map units




Boundary of
soil unit



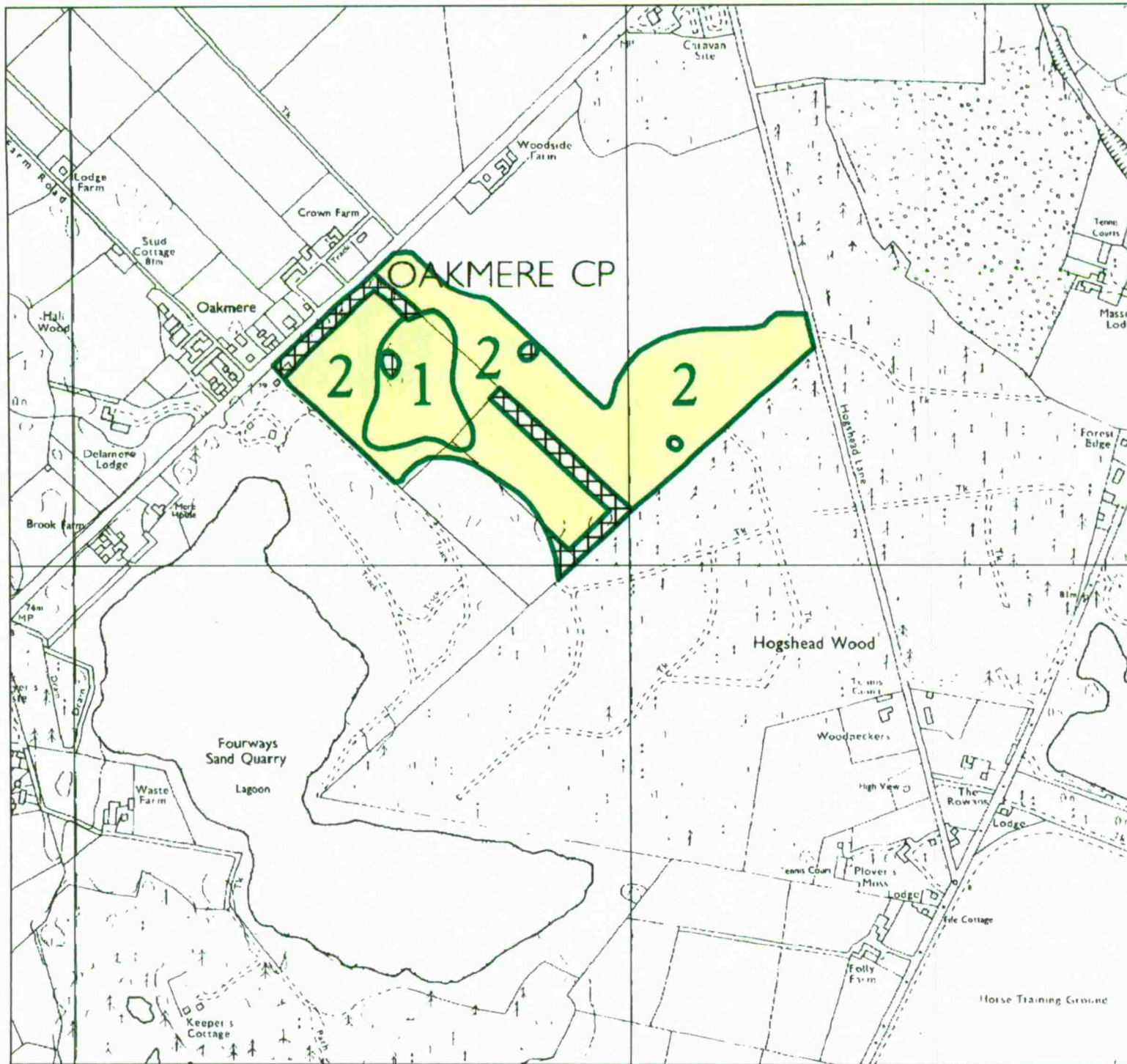
Land not surveyed

Scale - 1:10,000



Further details contained in MAFF (1988) Agricultural Land Classification of England and Wales - Revised guidelines and criteria for grading the quality of agricultural land, MAFF (publications), London SE99 7TP. The information is accurate at base map scale but any enlargement would be misleading. Reproduction in whole or in part by any means is prohibited without the prior permission of MAFF.

Surveyed and drawn by FRCA, Wolverhampton.
Reproduced from the 1989 Ordnance Survey 1:10000 mapping with the permission of the Controller of Her Majesty's Stationery Office
© Crown Copyright. Unauthorised reproduction infringes Crown copyright and may lead to prosecution or civil proceedings.
Source map(s) : SJ56NE
Job reference no: 102/98
MAFF Licence No: GD272361



Agricultural Land Classification

Fourways Quarry Oakmere

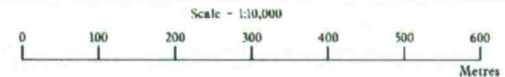
Sample Point Map

Legend

- 1 Location of soil pit
- 1 Location of auger sample point



Boundary of
survey area



Further details contained in MAFF (1988) Agricultural Land Classification of England and Wales - Revised guidelines and criteria for grading the quality of agricultural land, MAFF (publications), London SE99 7TP. The information is accurate at base map scale but any enlargement would be misleading. Reproduction in whole or in part by any means is prohibited without the prior permission of MAFF.

Surveyed and drawn by FRCA, Wolverhampton.
Reproduced from the 1989 Ordnance Survey 1:10000 mapping with the permission of the Controller of Her Majesty's Stationery Office
© Crown Copyright. Unauthorised reproduction infringes Crown copyright and may lead to prosecution or civil proceedings.
Source map(s) : SJ36NE
Job reference no: 102/98
MAFF Licence No: GD272361

