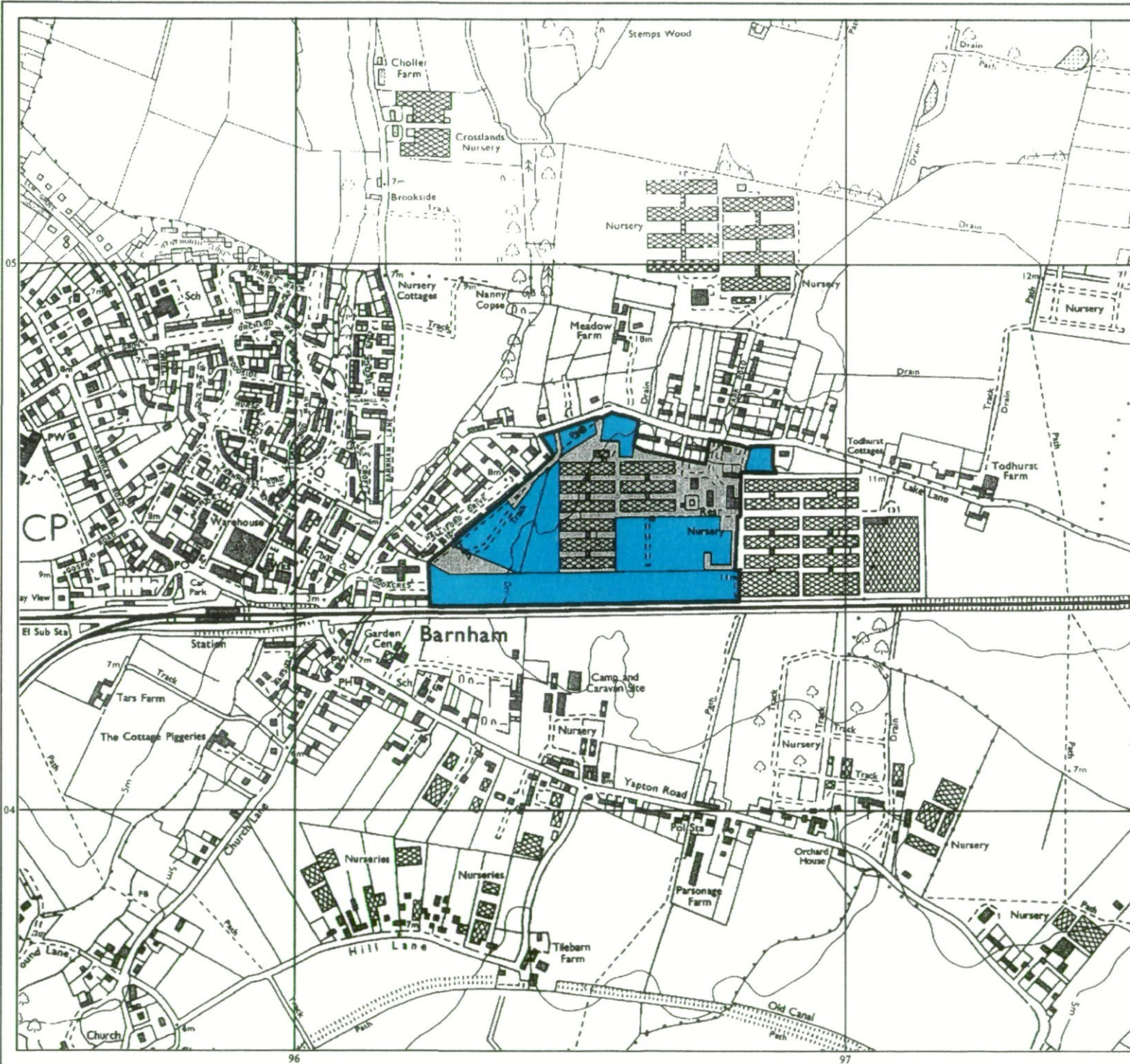


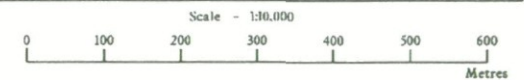
## Agricultural Land Classification Arun District Local Plan

Site 10: Land between Lake Lane  
and railway line, Barnham



### Legend

|                                  | Quality                        | Area (ha) |
|----------------------------------|--------------------------------|-----------|
| Grade 1                          | Excellent                      | nil       |
| Grade 2                          | Very Good                      | 8.4       |
| Grade 3a                         | Good                           | nil       |
| Grade 3b                         | Moderate                       | nil       |
| Grade 4                          | Poor                           | nil       |
| Grade 5                          | Very Poor                      | nil       |
|                                  | Agricultural land not surveyed | nil       |
|                                  | Other land                     | 6.1       |
| Site Boundary                    |                                |           |
| Total survey area                |                                | 8.4       |
| Total site area                  |                                | 14.5      |
| * Not present within survey area |                                |           |



Further details contained in MAFF (1988) Agricultural Land Classification of England and Wales - Revised guidelines and criteria for grading the quality of agricultural land. MAFF (publications), London SE99 7TP. The information is accurate at base map scale but any enlargement would be misleading. Reproduction in whole or in part by any means is prohibited without the prior permission of MAFF.

Surveyed and drawn by the Resource Planning Team, FRCA, Reading

Based on the 1992 Ordnance Survey 1:10,000 map with the permission of the Controller of Her Majesty's Stationery Office. Unauthorised reproduction infringes Crown copyright and may lead to prosecution or civil proceedings. MAFF Licence No: GD272361

Source maps: SU90SE, SU90NE  
Reference no: 4202/042/97 © Crown Copyright Reserved 1997

**Agricultural Land Classification**  
Arun District Local Plan  
Site 10: Land between Lake Lane  
and railway line, Barnham  
**Sample Point Map**


**Legend**

- 1 Location of soil pit
- 1 Location of auger sample point

 Boundary of survey area

 Agricultural land not surveyed

 Other land



Further details contained in MAFF (1988) Agricultural Land Classification of England and Wales - Revised guidelines and criteria for grading the quality of agricultural land. MAFF (publications), London SE99 71P. The information is accurate at base map scale but any enlargement would be misleading.

Reproduction in whole or in part by any means is prohibited without the prior permission of MAFF.

Surveyed and drawn by the Resource Planning Team, FRCA, Reading.

Based on the 1992 Ordnance Survey 1:10,000 map with the permission of the Controller of Her Majesty's Stationery Office. Unauthorised reproduction infringes Crown copyright and may lead to prosecution or civil proceedings. MAFF Licence No: GD272361

Source map(s): SU90SE, SU90NE  
Reference no: 4202/042/97 © Crown Copyright Reserved 1997

