

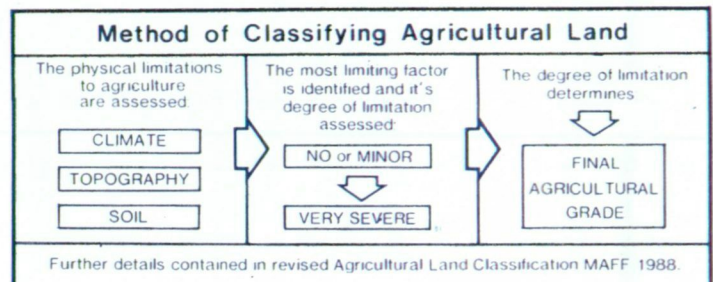
# ALLERTON GRANGE

## Proposed Sand and Gravel Extraction Site


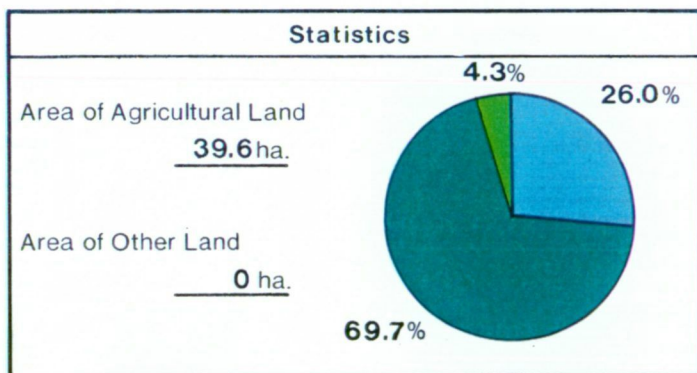
### Agricultural Land Classification

Land in Other Categories		Area within the site (ha.)
Urban <i>Including housing, industry, commerce, derelict land, sports facilities, transport</i>	<input type="checkbox"/>	Nil
Non-agricultural <i>Including golf courses, parks, sports fields, allotments, airfields</i>	<input type="checkbox"/>	Nil
Woodland <i>Farm Woodland</i>	<input type="checkbox"/>	Nil
Commercial Woodland	<input type="checkbox"/>	Nil
Agricultural buildings <i>Including glasshouses</i>	<input type="checkbox"/>	Nil
Open water	<input type="checkbox"/>	Nil
Land not surveyed	<input type="checkbox"/>	Nil

Agricultural Land		
Agricultural Grades	Agricultural Land Quality	Area within the site (ha.)
GRADE 1 <input type="checkbox"/>	<i>Excellent</i>	Nil
GRADE 2 <input type="checkbox"/>	<i>Very Good</i>	10.3
GRADE 3 <input type="checkbox"/>	<i>Good</i>	27.6
	Sub Grade 3a <input type="checkbox"/>	
	<i>Moderate</i>	1.7
	Sub Grade 3b <input type="checkbox"/>	
GRADE 4 <input type="checkbox"/>	<i>Poor</i>	Nil
GRADE 5 <input type="checkbox"/>	<i>Very Poor</i>	Nil



SCALE - 1:6,000



Ministry of Agriculture,  
Fisheries and Food.

Information compiled by Resource Planning Team  
ADAS Statutory Group Leeds.

Map produced by Resource Planning Cartographic Unit.

Project Number 109/93

Ordnance Survey maps reproduced with the permission  
of the Controller H.M.S.O.

© Crown Copyright Reserved

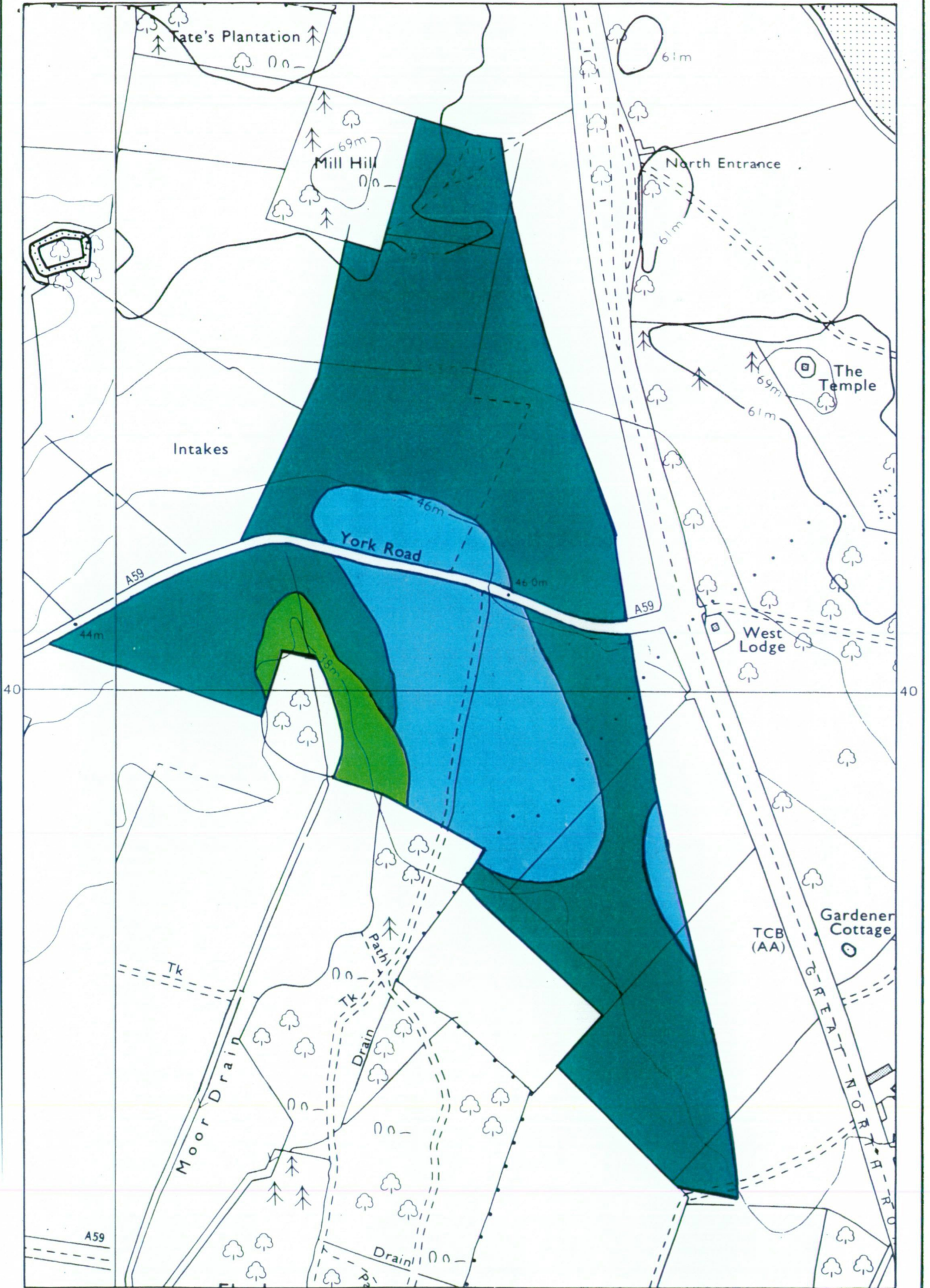
**SOURCE MAPS**

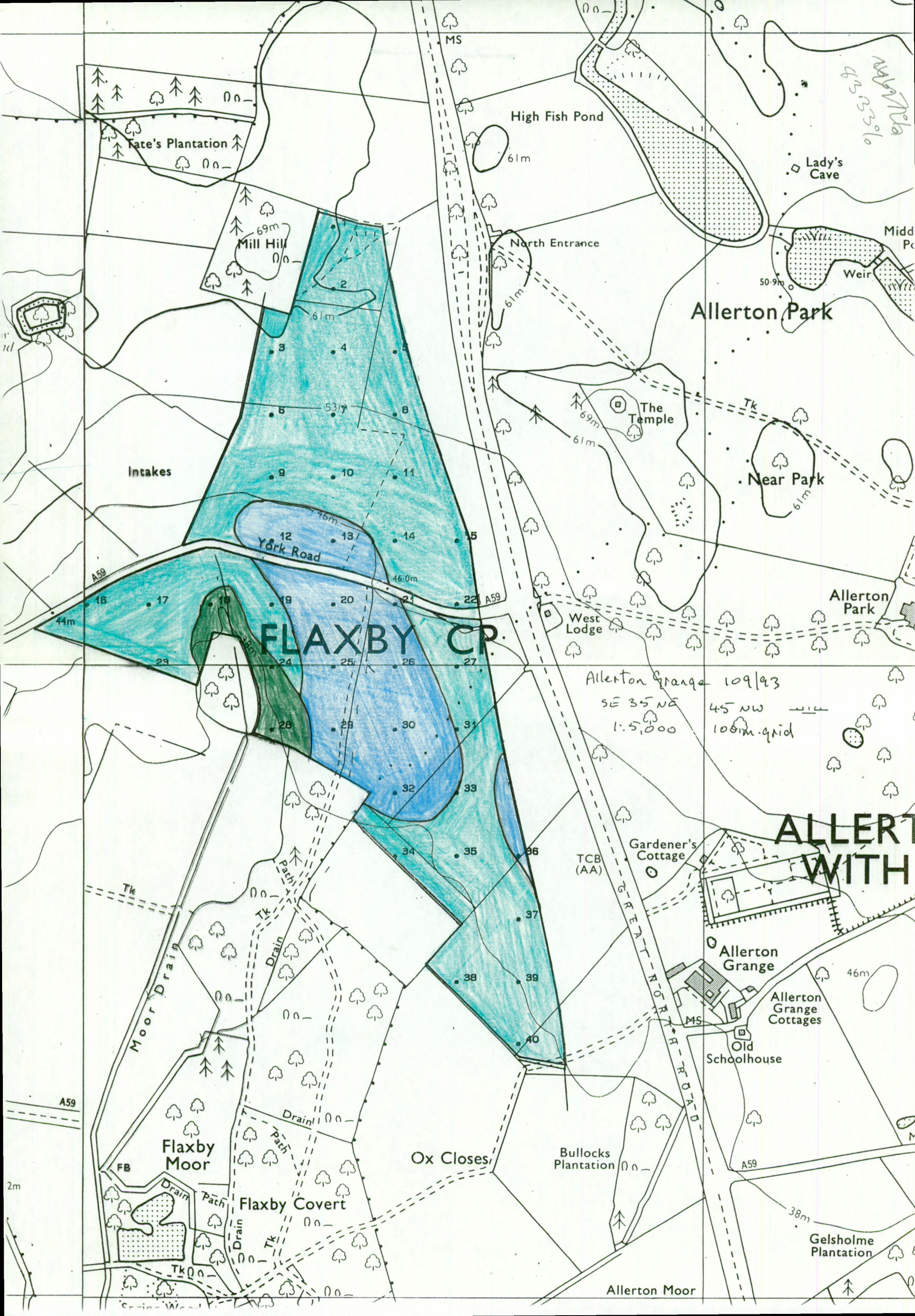
1:10,000

SE 45 NW

SE 35 NE







Map of NOLA  
6/25/93

Fate's Plantation

High Fish Pond

Lady's Cave

Mill Hill

North Entrance

Allerton Park

The Temple

Near Park

Intakes

FLAXBY CP.

York Road

West Lodge

Allerton Park

Allerton Grange 109/93

SE 35 NE

45 NW

1:5,000

100m grid

ALLERTON WITH

Gardener's Cottage

Allerton Grange

Allerton Grange Cottages

Old Schoolhouse

Flaxby Moor

Ox Closes

Bullocks Plantation

Flaxby Covert

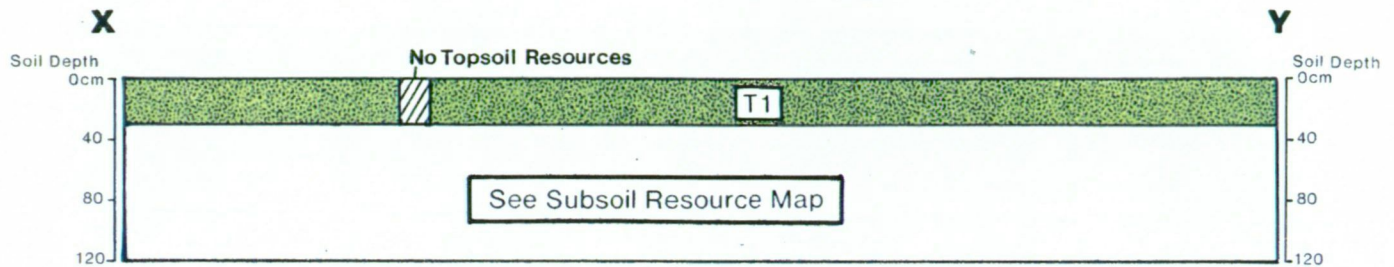
Gelsholme Plantation

Allerton Moor

# ALLERTON GRANGE

## Proposed Sand and Gravel Extraction Site

### Topsoil Resource Map

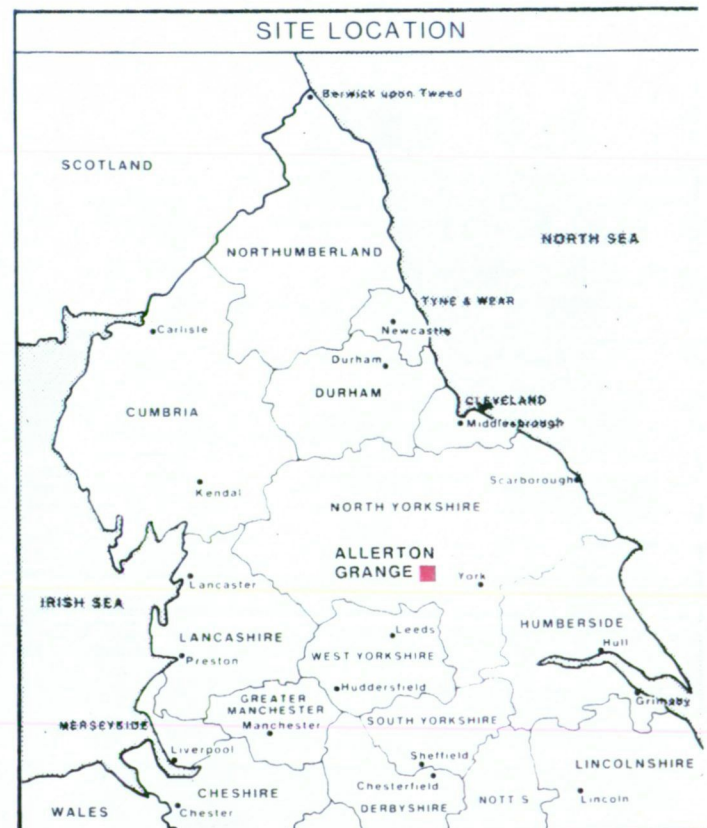


Unit	Soil Texture	Soil Thickness(cm)			Area (ha)	Volume <sup>‡</sup> (000m <sup>3</sup> )
		Min.	Median	Max.		
T1	Light/Medium	25	30	35	39.6	118.8

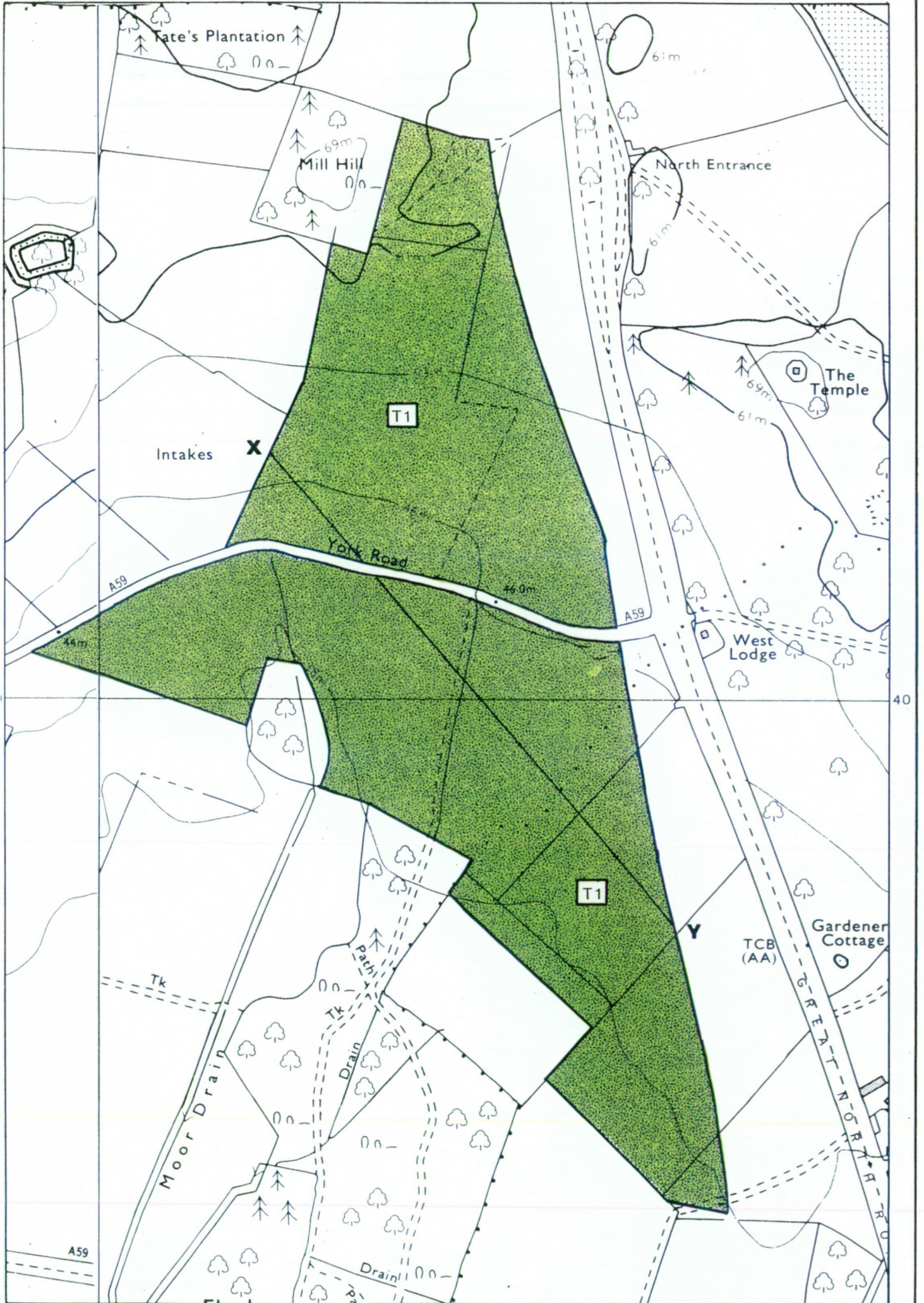
‡ Volume at median unit thickness.



SCALE - 1:6,000

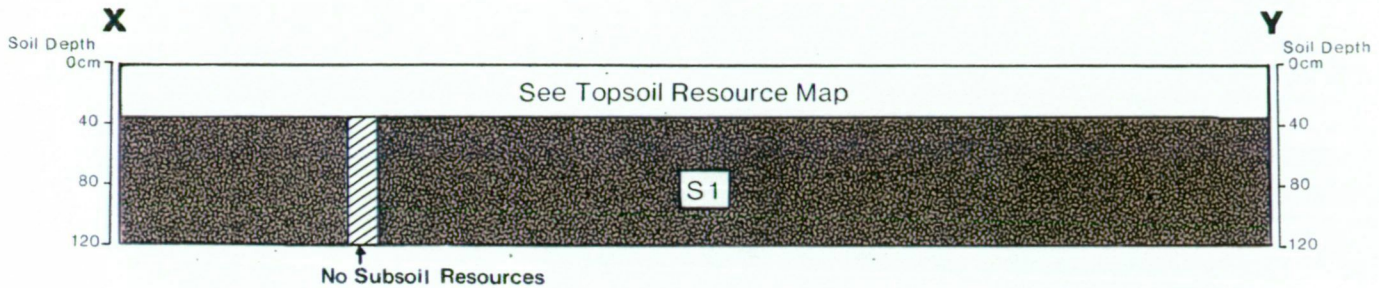


Information compiled by Resource Planning Team ADAS Statutory Group Leeds.  Map produced by Resource Planning Cartographic Unit.  Project Number 109/93  Ordnance Survey maps reproduced with the permission of the Controller H.M.S.O. © Crown Copyright Reserved 1993	SOURCE MAPS	
	1:10,000	SE 45 NW
	SE 35 NE	



# ALLERTON GRANGE

## Proposed Sand and Gravel Extraction Site Subsoil Resource Map

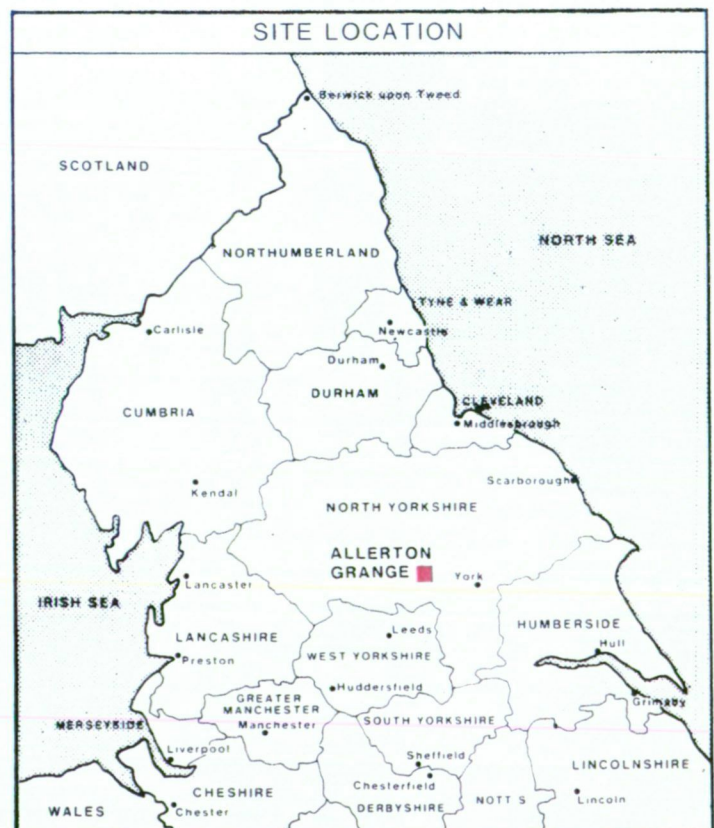


Unit	Soil Texture	Mean Soil Thickness (cm)	Area (ha)	Volume (000m <sup>3</sup> )
S1	Light/ Medium	90	39.6	356.4



Ministry of Agriculture,  
Fisheries and Food.

SCALE - 1:6,000



Information compiled by Resource Planning Team  
ADAS Statutory Group Leeds.

Map produced by Resource Planning Cartographic Unit.

Project Number 109/93

Ordnance Survey maps reproduced with the permission  
of the Controller H.M.S.O.

© Crown Copyright Reserved 1993

### SOURCE MAPS

1:10,000  
SE 45 NW  
SE 35 NE

