

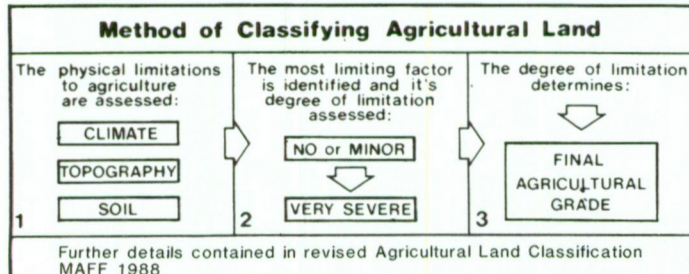
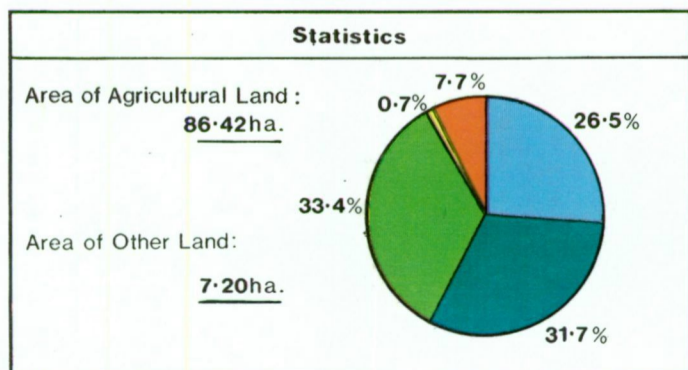
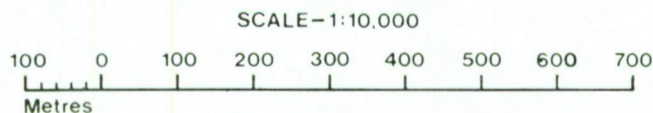
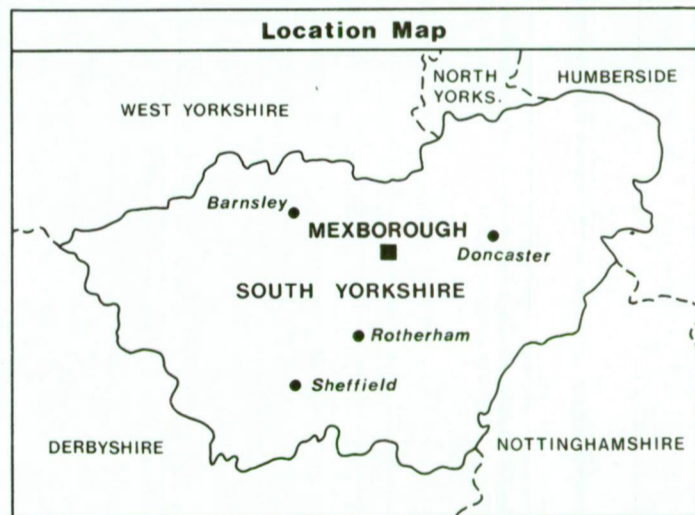
PASTURES ROAD MEXBOROUGH

Proposed Residential & Industrial Development

Agricultural Land Classification

Agricultural Land		
Agricultural Grades	Agricultural Land Quality	Area within the site (ha.)
Grade 1	Excellent	Nil
Grade 2	Very Good	24.86
Grade 3	Good	29.68
Sub-Grade 3a	Moderate	31.20
Sub-Grade 3b		
Grade 4	Poor	0.68
Grade 5	Very Poor	Nil

Land in Other Categories		Area within the site (ha.)
Urban <i>Including housing industry, commerce, derelict land, sports facilities, transport.</i>		Nil
Non-agricultural <i>Including golf courses, parks, sports fields, allotments, airfields.</i>		7.20
Woodland <i>Farm woodland</i>		Nil
<i>Commercial woodland</i>		Nil
Agricultural buildings <i>Including glasshouses</i>		Nil
Open water		Nil
Land not surveyed		Nil

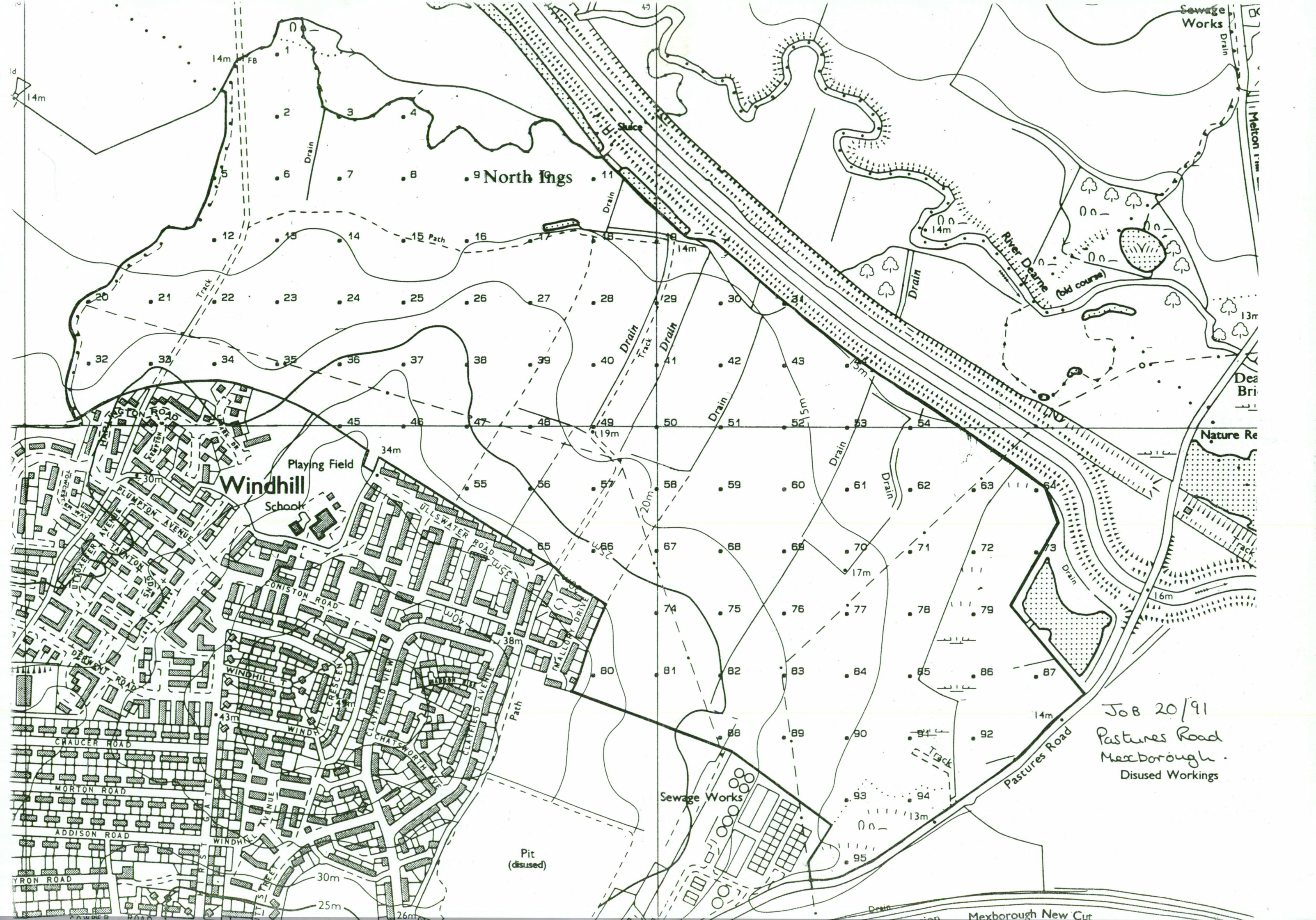


Ministry of Agriculture,
Fisheries and Food.

Information compiled by Resource Planning Group, Farm and Countryside Service, Leeds R.O.
Map produced by Resource Planning Cartographic Unit.
Project Number 20/91
Ordnance Survey maps reproduced with the permission of the Controller, H.M.S.O.

SOURCE MAPS
1:10,000
SE 40 SE

© Crown Copyright Reserved 1991



North Ings

Windhill

JOB 20/91
Pastures Road
Mexborough
Disused Workings

14m

14m

12

32

45

55

65

75

85

93

94

95

2

6

12

21

31

41

51

61

71

81

91

92

3

7

13

22

33

42

52

62

72

82

92

93

94

4

8

14

23

34

43

53

63

73

83

93

94

95

5

9

15

24

35

44

54

64

74

84

94

95

95

6

10

16

25

36

45

55

65

75

85

95

95

95

7

11

17

26

37

46

56

66

76

86

95

95

95

8

12

18

27

38

47

57

67

77

87

95

95

95

9

13

19

28

39

48

58

68

78

88

95

95

95

10

14

20

29

40

49

59

69

79

89

95

95

95

11

15

21

30

41

50

60

70

80

90

95

95

95

12

16

22

31

42

51

61

71

81

91

95

95

95

13

17

23

32

43

52

62

72

82

92

95

95

95

14

18

24

33

44

53

63

73

83

93

95

95

95

15

19

25

34

45

54

64

74

84

94

95

95

95

16

20

26

35

46

55

65

75

85

95

95

95

95

17

21

27

36

47

56

66

76

86

95

95

95

95

18

22

28

37

48

57

67

77

87

95

95

95

95

19

23

29

38

49

58

68

78

88

95

95

95

95

20

24

30

39

50

59

69

79

89

95

95

95

95

21

25

31

40

51

60

70

80

90

95

95

95

95

22

26

32

41

52

61

71

81

91

95

95

95

95

23

27

33

42

53

62

72

82

92

95

95

95

95

24

28

34

43

54

63

73

83

93

95

95

95

95

25

29

35

44

55

64

74

84

94

95

95

95

95

26

30

36

45

56

65

75

85

95

95

95

95

95

27</