

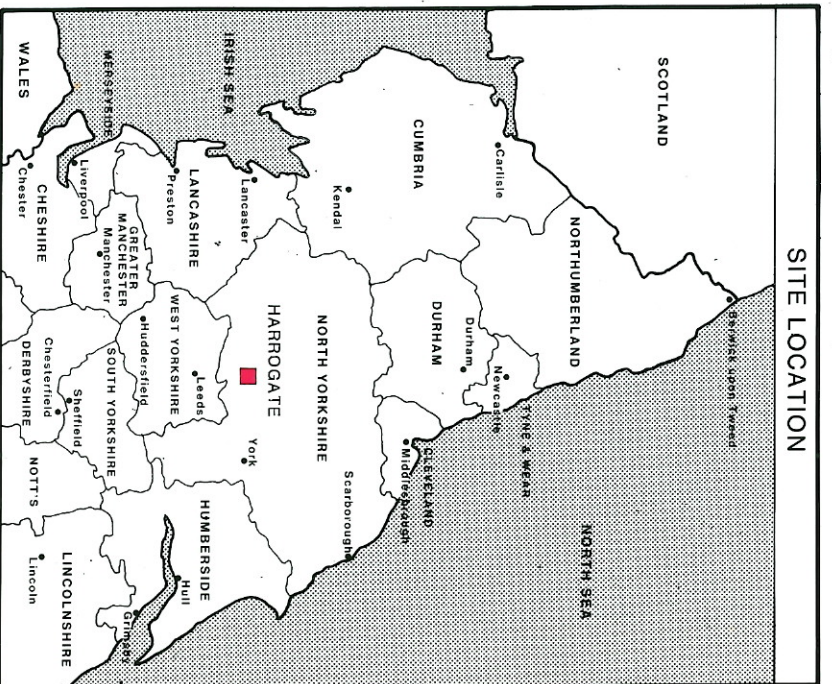
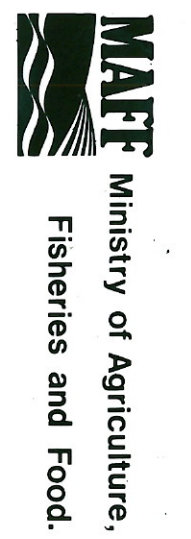
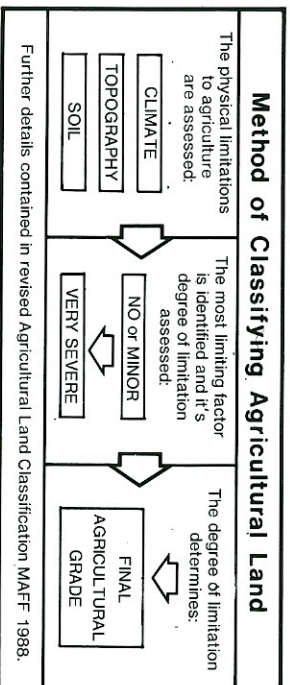
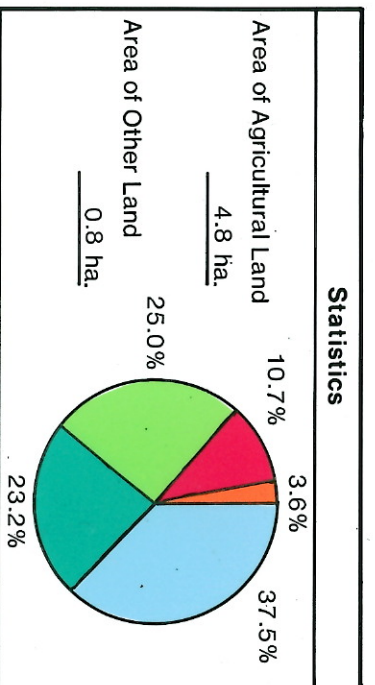
HARROGATE LOCAL PLAN

Boroughbridge Site 5

Agricultural Land Classification

Agricultural Grades	Agricultural Land Quality	Area within the site (ha.)
GRADE 1	Excellent	Nil
GRADE 2	Very Good	2.1
GRADE 3	Good	1.3
	Sub Grade 3a	
	Sub Grade 3b	1.4
GRADE 4	Poor	Nil
GRADE 5	Very Poor	Nil

Land in Other Categories	Area within the site (ha.)
Urban Including housing, industry, commerce, derelict land, sports facilities, transport	0.6
Non-agricultural Including golf courses, parks, sports fields, allotments, airfields	0.2
Woodland Farm Woodland	Nil
Commercial Woodland	Nil
Agricultural buildings Including glasshouses	Nil
Open water	Nil
Land not surveyed	Nil

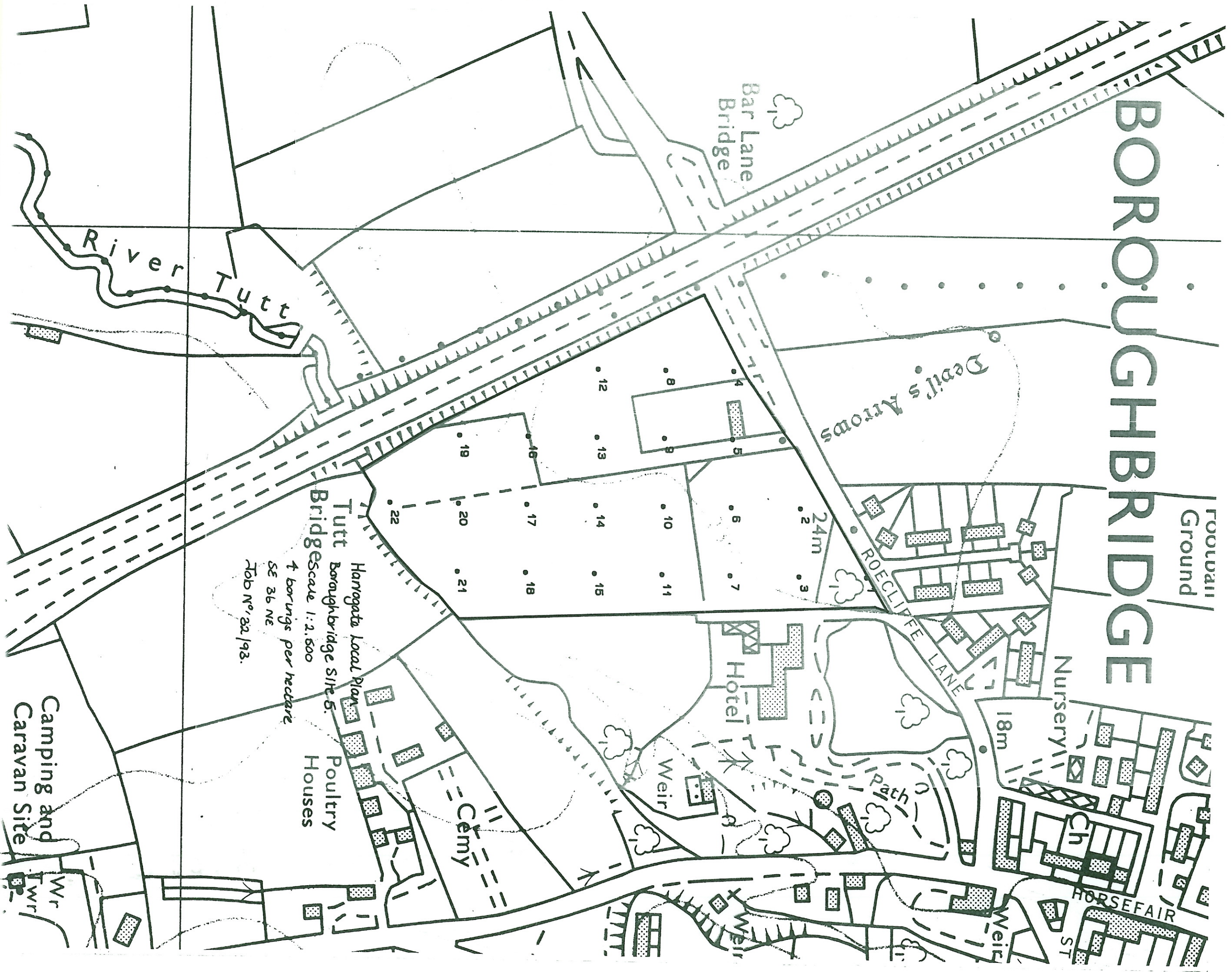


Information compiled by Resource Planning Team
 ADAS Statutory Group Leeds.
 Map produced by Resource Planning Cartographic Unit.
 Project Number 32/93

Ordnance Survey maps reproduced with the permission of the Controller H.M.S.O.
 ©Crown Copyright Reserved 1993

SOURCE MAPS
 1:10,000
 SE 36 NE

BOROUGHBRIDGE



Harrigata Local Plan
Boroughbridge site 5.
Tutt Bridge
Scale 1:2,500
4 borings per hectare
SE 36 NE
Map No. 32/93.

Camping and Caravan Site

Poultry Houses

Cem'y

Hotel

Nursery

HORSEFAIR ST

River Tutt

Bar Lane Bridge

Devil's Arrows

Football Ground

ROELIFE LANE

18m

24m

12

8

13

9

14

10

15

11

16

18

19

21

22

Tutt Bridge

Weir

Path

Weir

ST

Wr

Wr