



National Trail Proposal for the Coast to Coast Path

Maps to Accompany the Section 51

National Trail Proposal Report

Date: 7th July 2022

Contents

About the Route Proposal Maps
Map 1a St Bees
Map 1b North Head
Map 1c Sandwith
Map 1d Moor Row
Map 1e Dent Fell
Map 1f Ennerdale Bridge
Map 2a Ennerdale Water (west)
Map 2b Ennerdale Water (east)
Map 2c Ennerdale Forest
Map 2d Black Sail Youth Hostel
Map 2e Honister
Map 2f Rosthwaite
Map 3a Stonethwaite Beck
Map 3b Greenup Gill
Map 3c Grasmere Common
Map 3d Grasmere
Map 3e Great Tongue
Map 3f Grisedale Tarn
Map 3g Patterdale Common
Map 3h Patterdale
Map 4a Angletarn Pikes
Map 4b Angle Tarn
Map 4c Kidsty Howes
Map 4d Haweswater (south)
Map 4e Haweswater (north)
Map 4f Naddle Bridge
Map 4g Shap Abbey
Map 5a Shap
Map 5b Oddendale
Map 5c Crosby Ravensworth Fell

[Map 5d Scarside](#)

[Map 5e Sunbiggin Tarn.....](#)

[Map 5f Crosby Garrett Fell.....](#)

[Map 5g Smardale](#)

[Map 5h Kirkby Stephen.....](#)

[Map 6a Hartley](#)

[Map 6b Nine Standards Rigg.....](#)

[Map 6c Coldbergh Side](#)

[Map 6d Ney Gill](#)

[Map 6e Keld.....](#)

[Map 7a Ivelet Moor](#)

[Map 7b Gunnerside Gill](#)

[Map 7c Healaugh Side.....](#)

[Map 7d Feetham.....](#)

[Map 7e Reeth](#)

[Map 7f Ivelet](#)

[Map 7g Gunnerside](#)

[Map 8a Grinton](#)

[Map 8b Marrick](#)

[Map 8c Marske](#)

[Map 8d Whitcliffe Scar](#)

[Map 8e Richmond.....](#)

[Map 9a Richmond \(east\).....](#)

[Map 9b Brompton-on-Swale](#)

[Map 9c Tancred Grange](#)

[Map 9d Kiplin Hall](#)

[Map 9e Brockholme](#)

[Map 9f Danby Wiske.....](#)

[Map 9g Northfields.....](#)

[Map 9h Harsley Grove and Violet Hill](#)

[Map 9i Ingleby Cross](#)

[Map 10a Scarth Wood Moor](#)

[Map 10b Heathwaite](#)

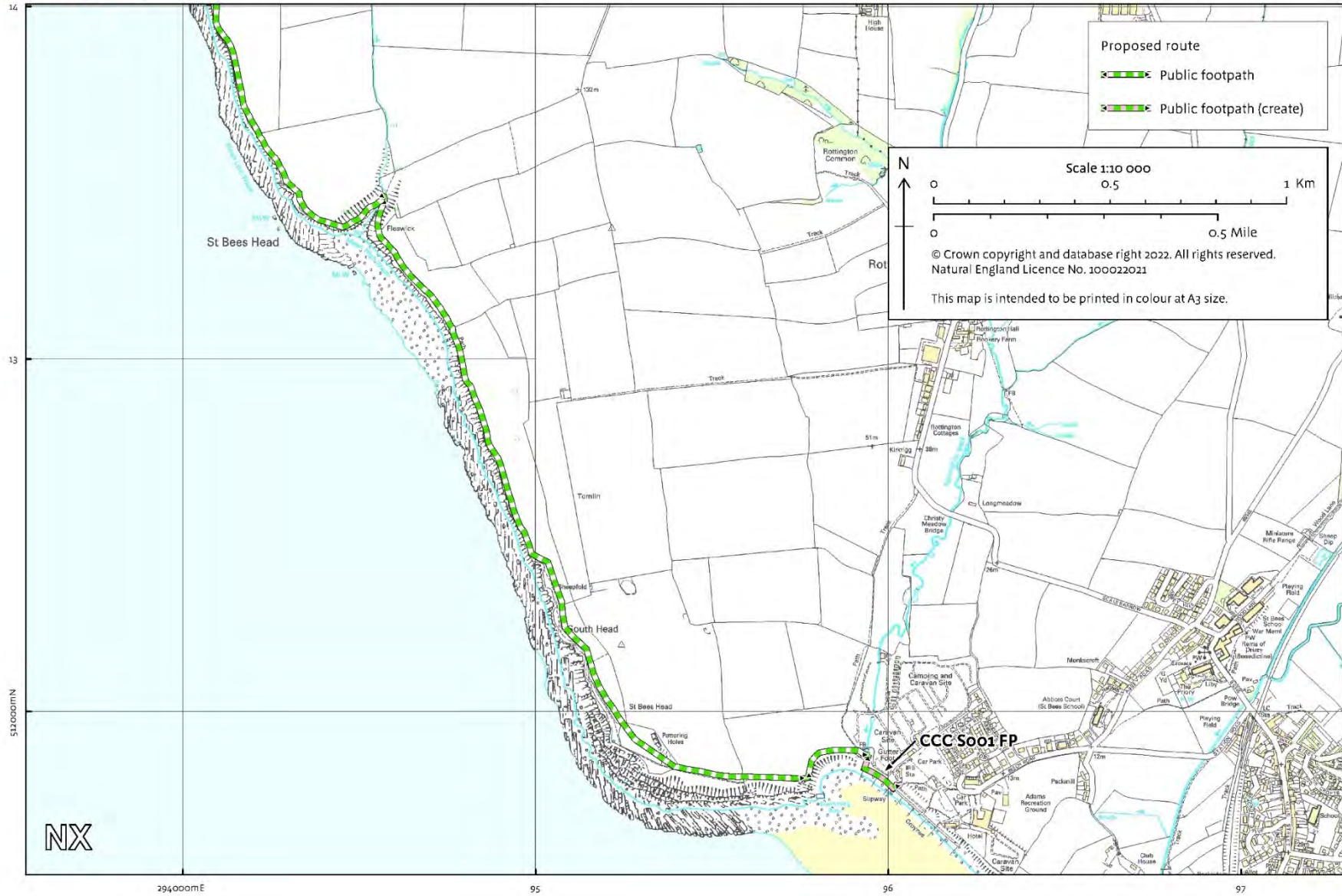
- [Map 10c Cringle Moor.....](#)
- [Map 10d Hastly Bank.....](#)
- [Map 11a Urra Moor & Round Hill](#)
- [Map 11b Bloworth Crossing.....](#)
- [Map 11c Farndale Moor.....](#)
- [Map 11d Rosedale Head](#)
- [Map 11e Seavey Hill & Great Fryup Head](#)
- [Map 11f Glaisdale Rigg.....](#)
- [Map 11g Glaisdale](#)
- [Map 12a Arnecliff](#)
- [Map 12b Grosmont](#)
- [Map 12c Sleights Moor](#)
- [Map 12d Littlebeck.....](#)
- [Map 12e Lingdales Moor](#)
- [Map 12f Rigg Hall](#)
- [Map 12g Hawsker.....](#)
- [Map 12h Robin Hood's Bay](#)

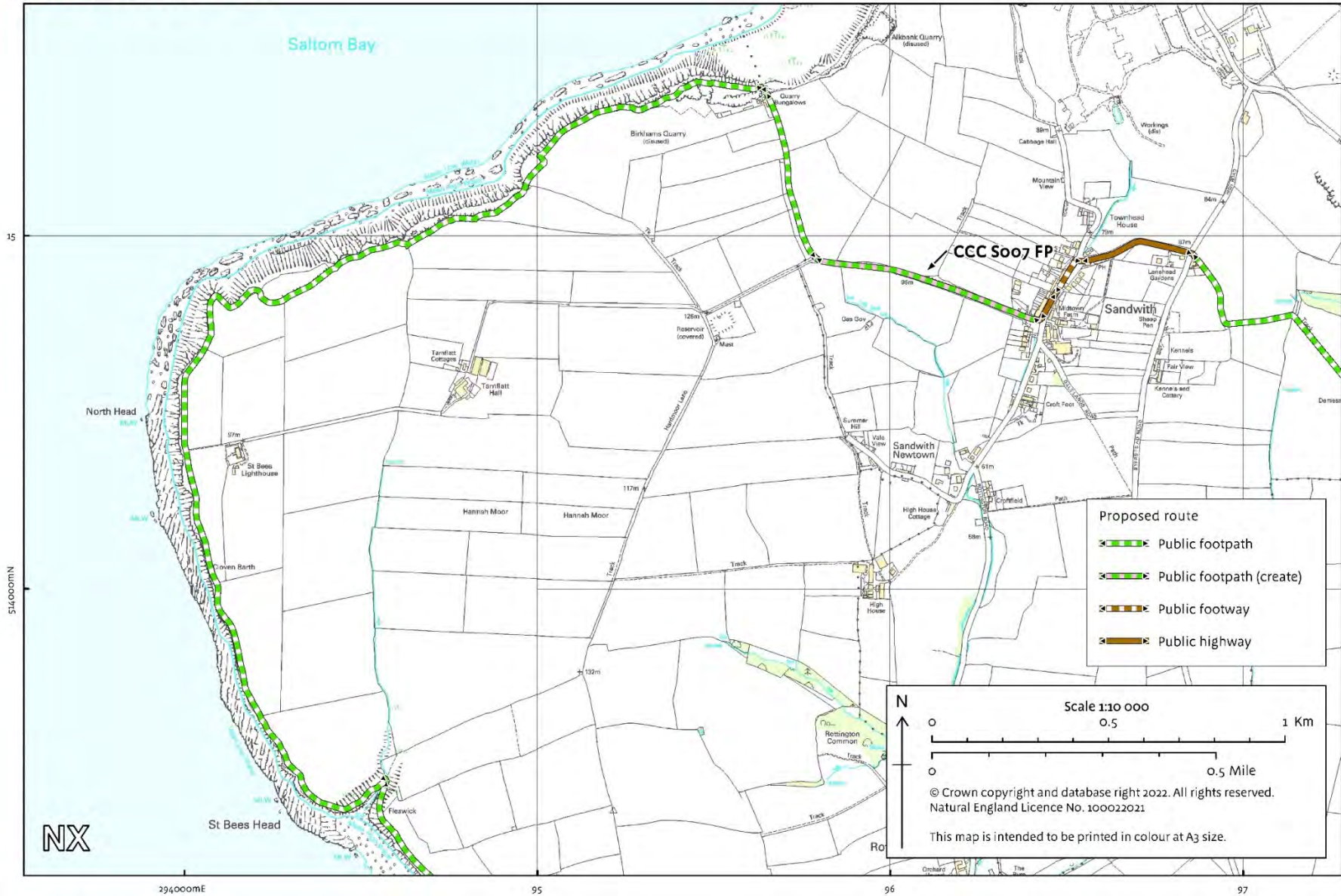
About the Route Proposal Maps

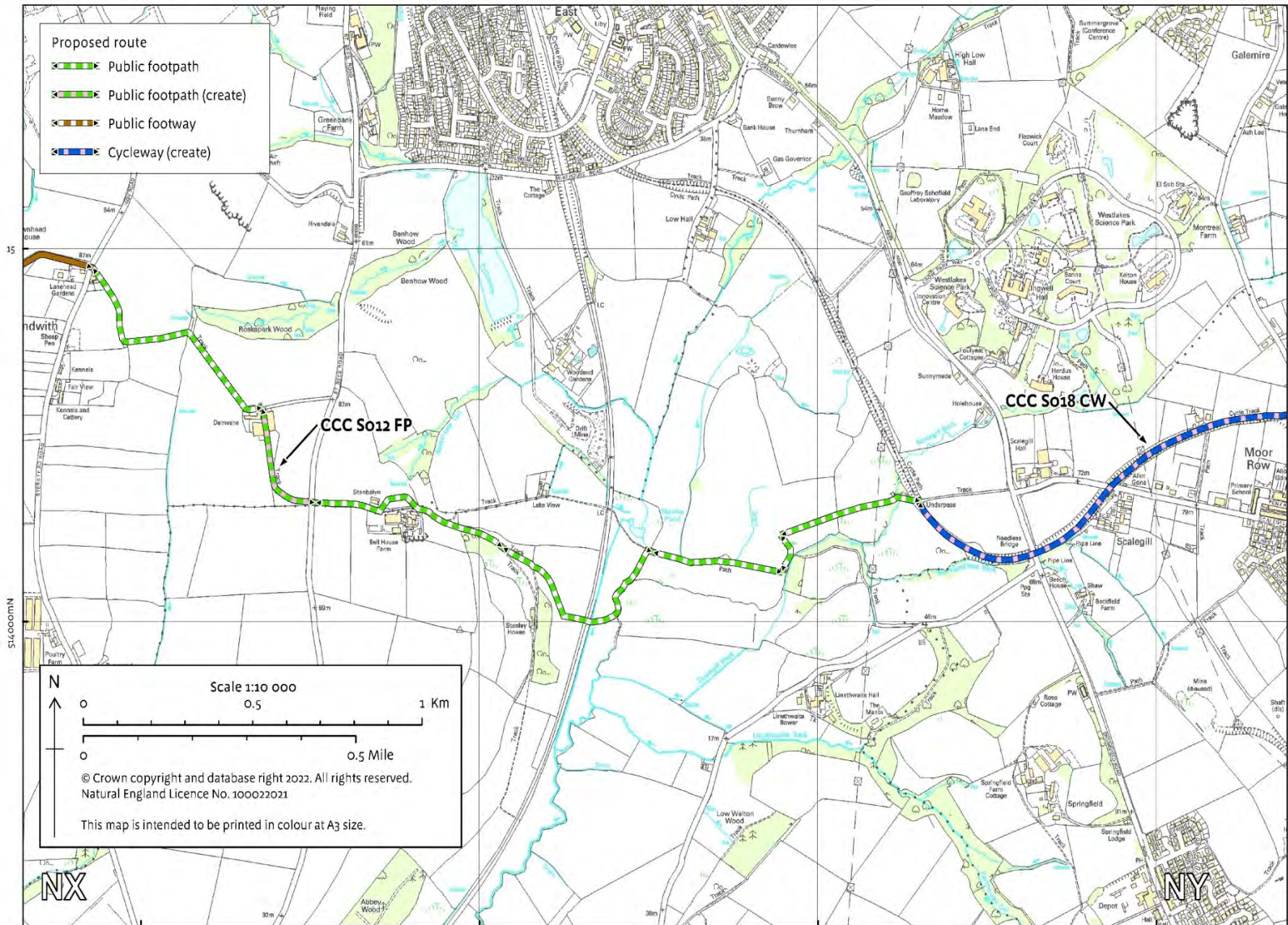
This is a series of 1:10,000 scale maps that accompany the route description and narrative in the main report. They reflect the specific description of the proposed line. These maps should be viewed alongside Chapter 5 in the report.

Within the report is the description of the route shown on these maps along with the narrative that details issues and the proposed solutions, including the legal work required and the location of proposed surface improvements. These details in the narrative are referenced on the maps in this document.

The specific details of new infrastructure such as gates or waymarking are not shown but the costs of these are included in the summary estimate of costs in Chapter 7 of the report.

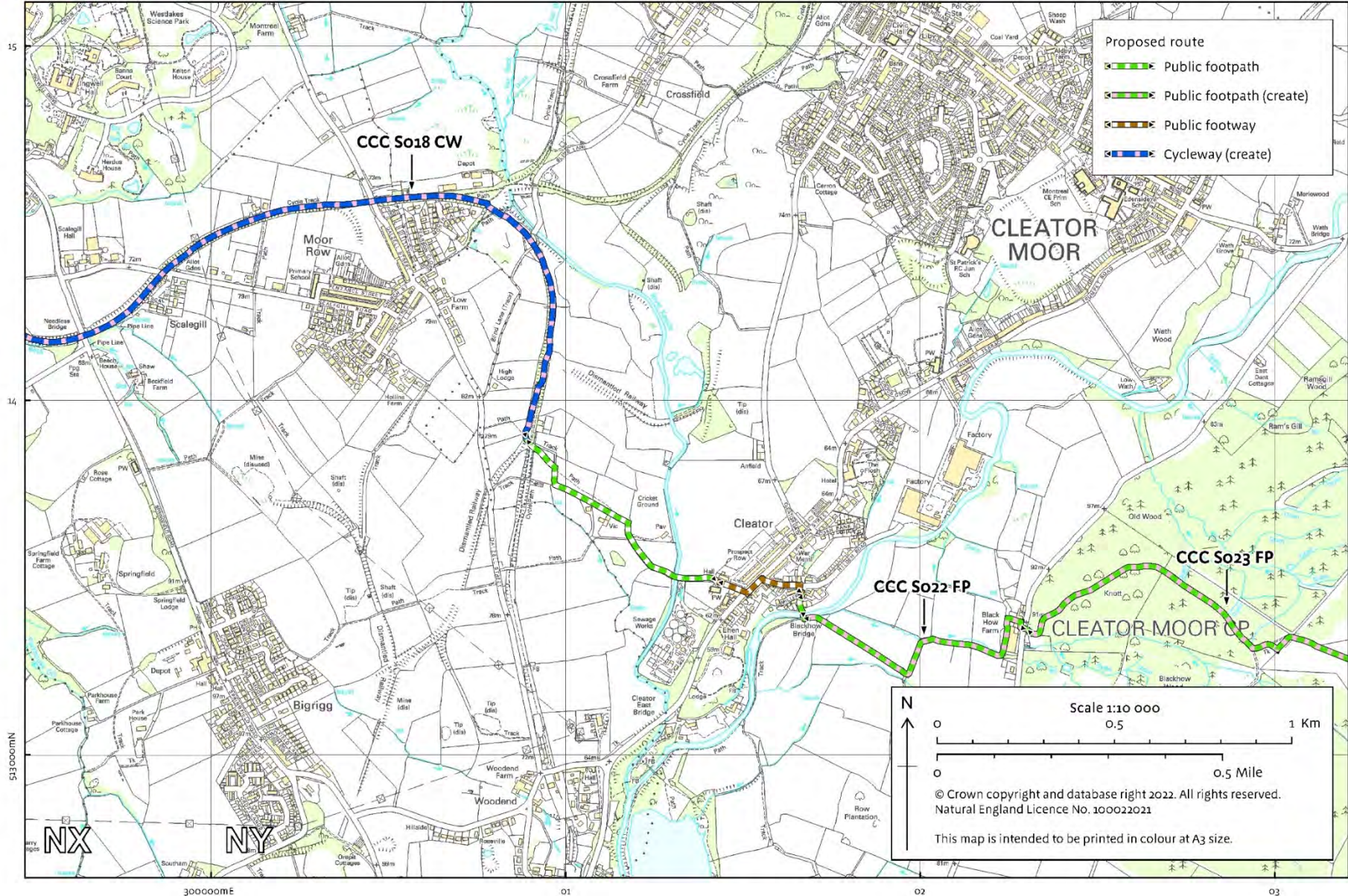


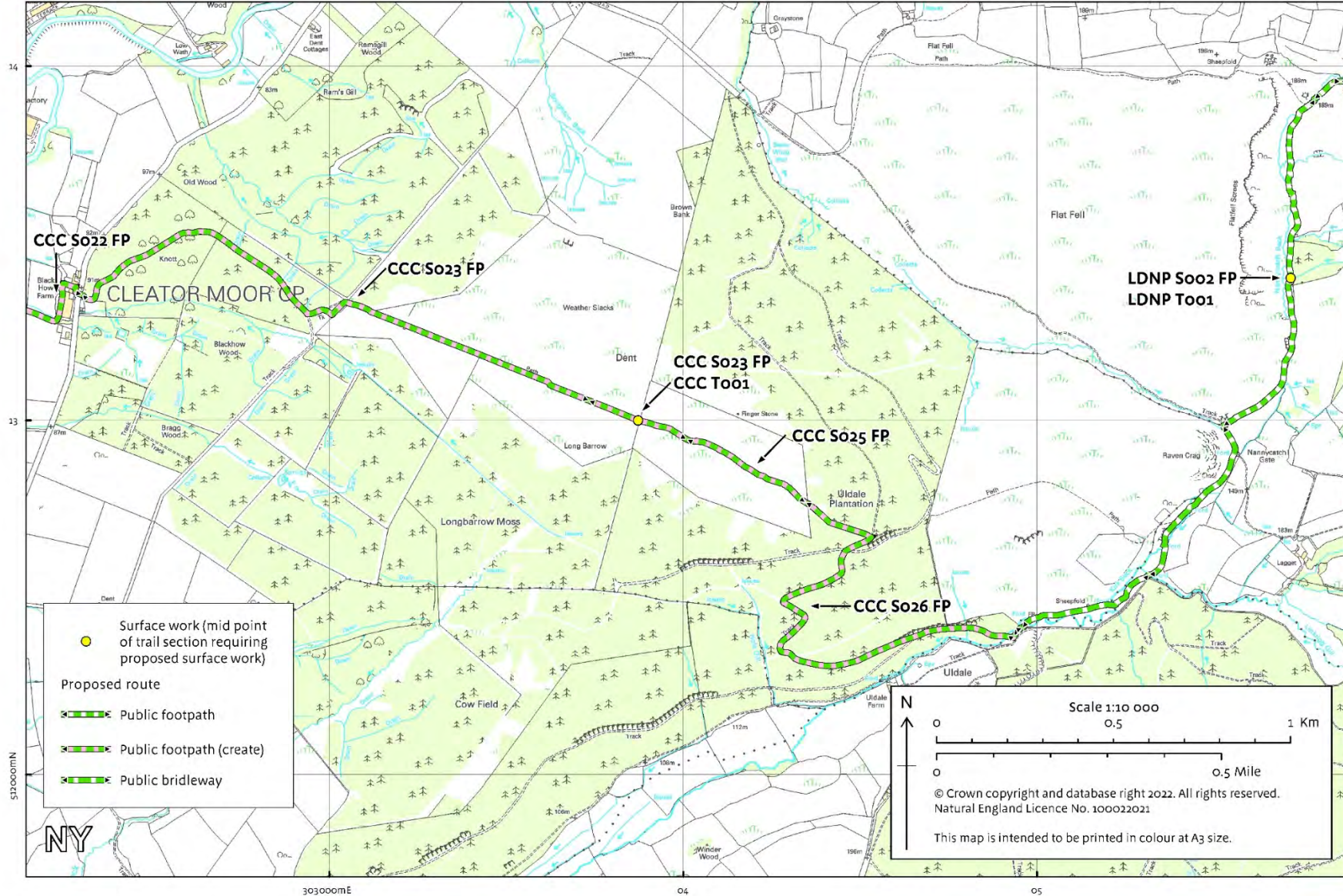




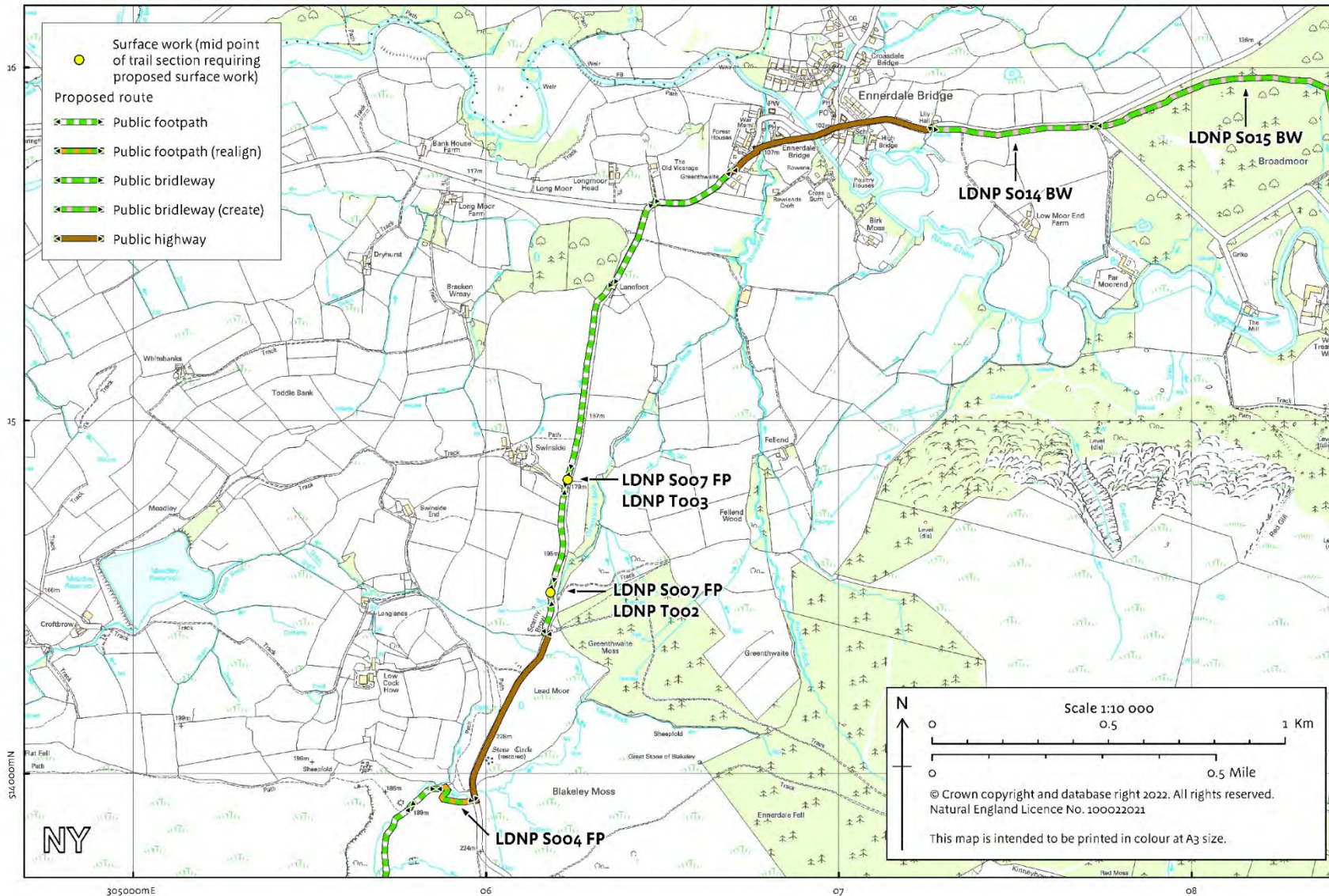
NX

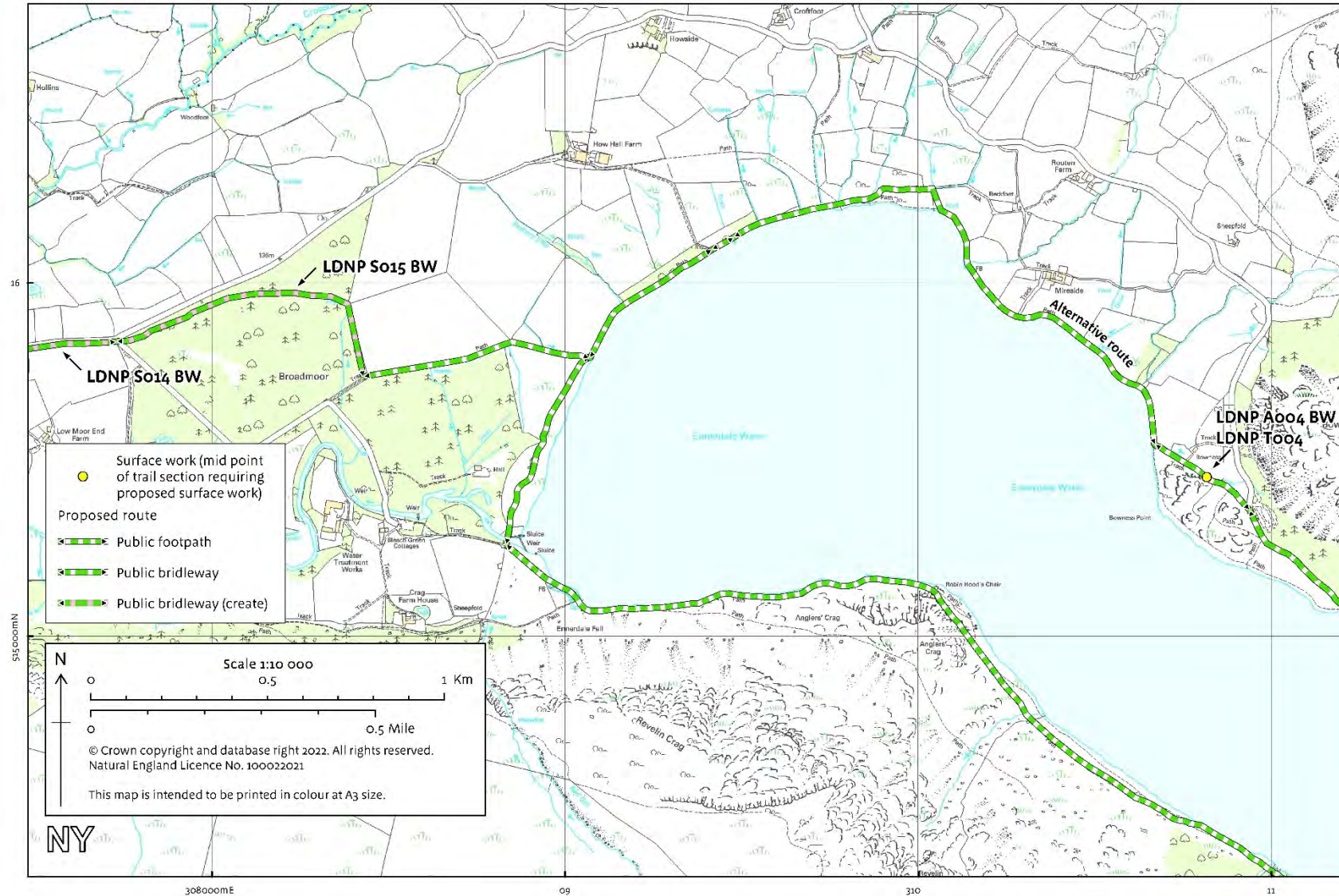
NY

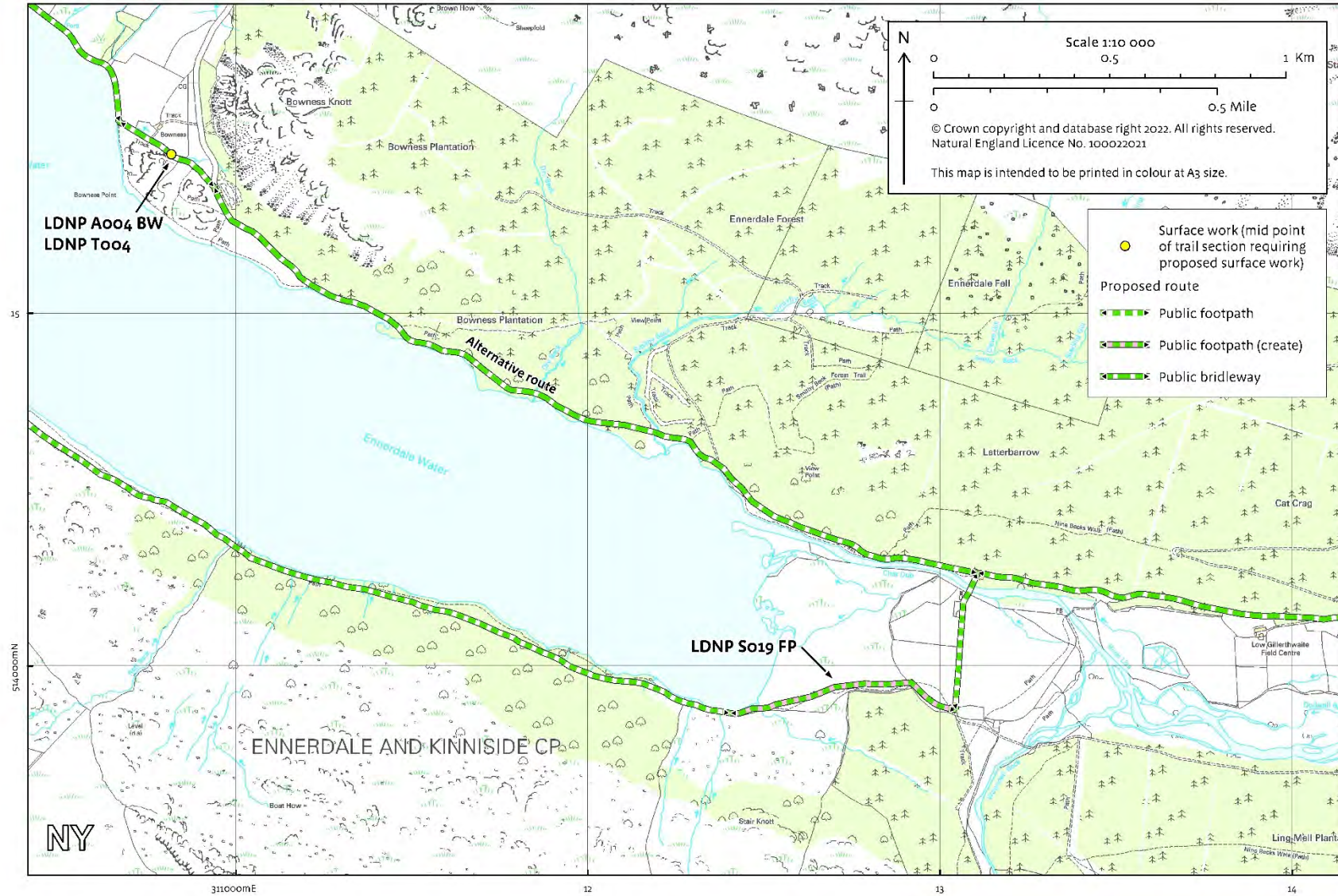


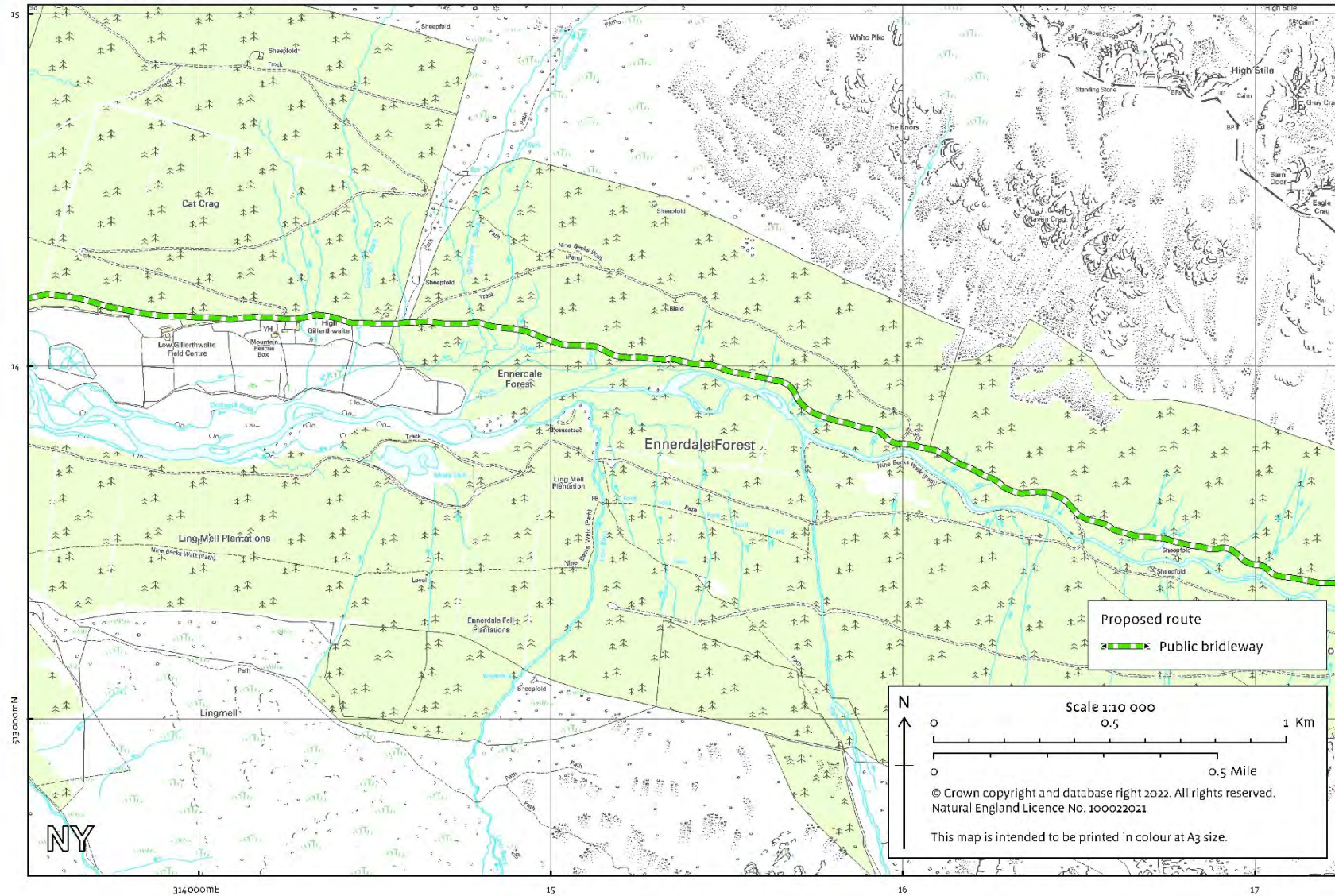


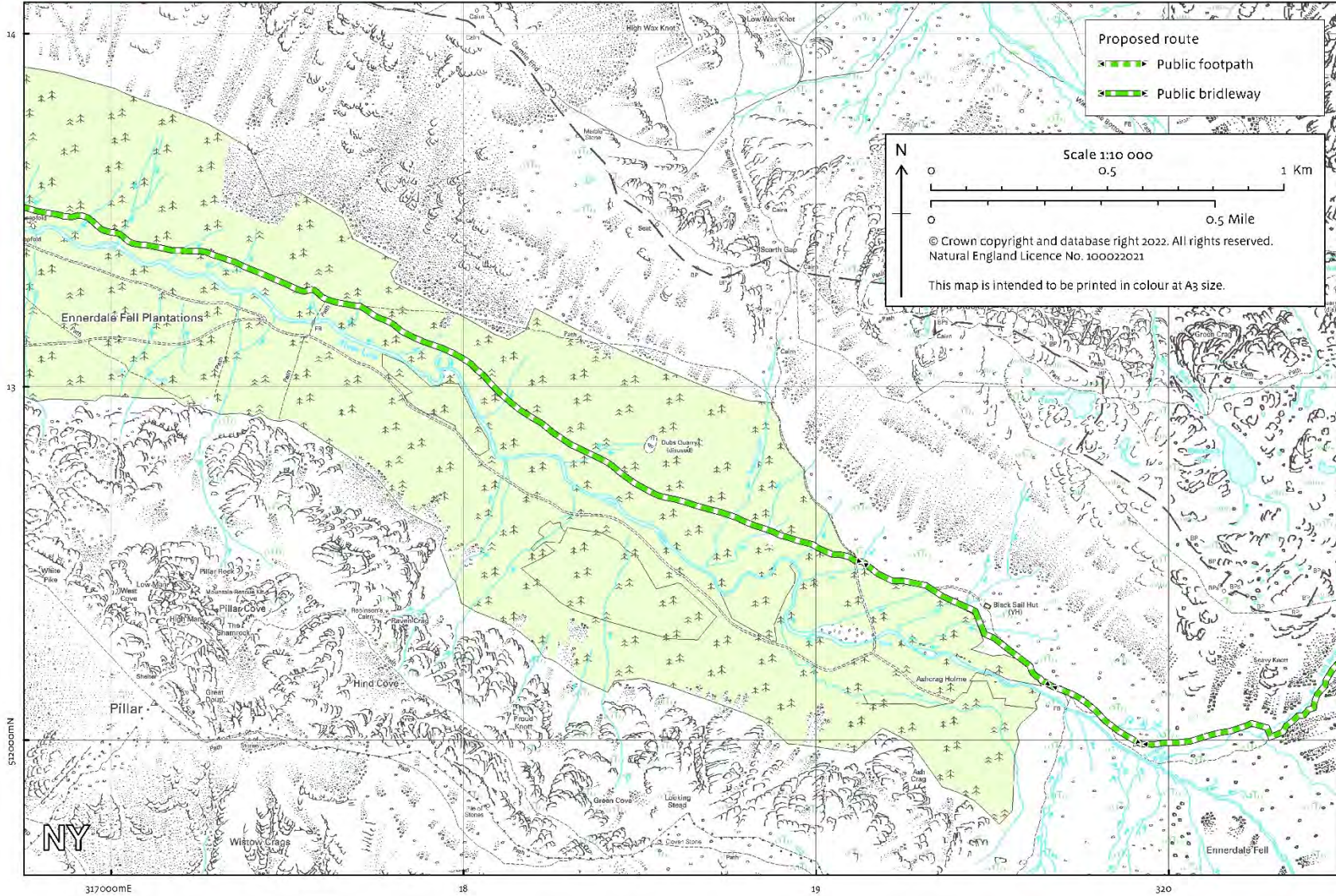
Map 1f Ennerdale Bridge



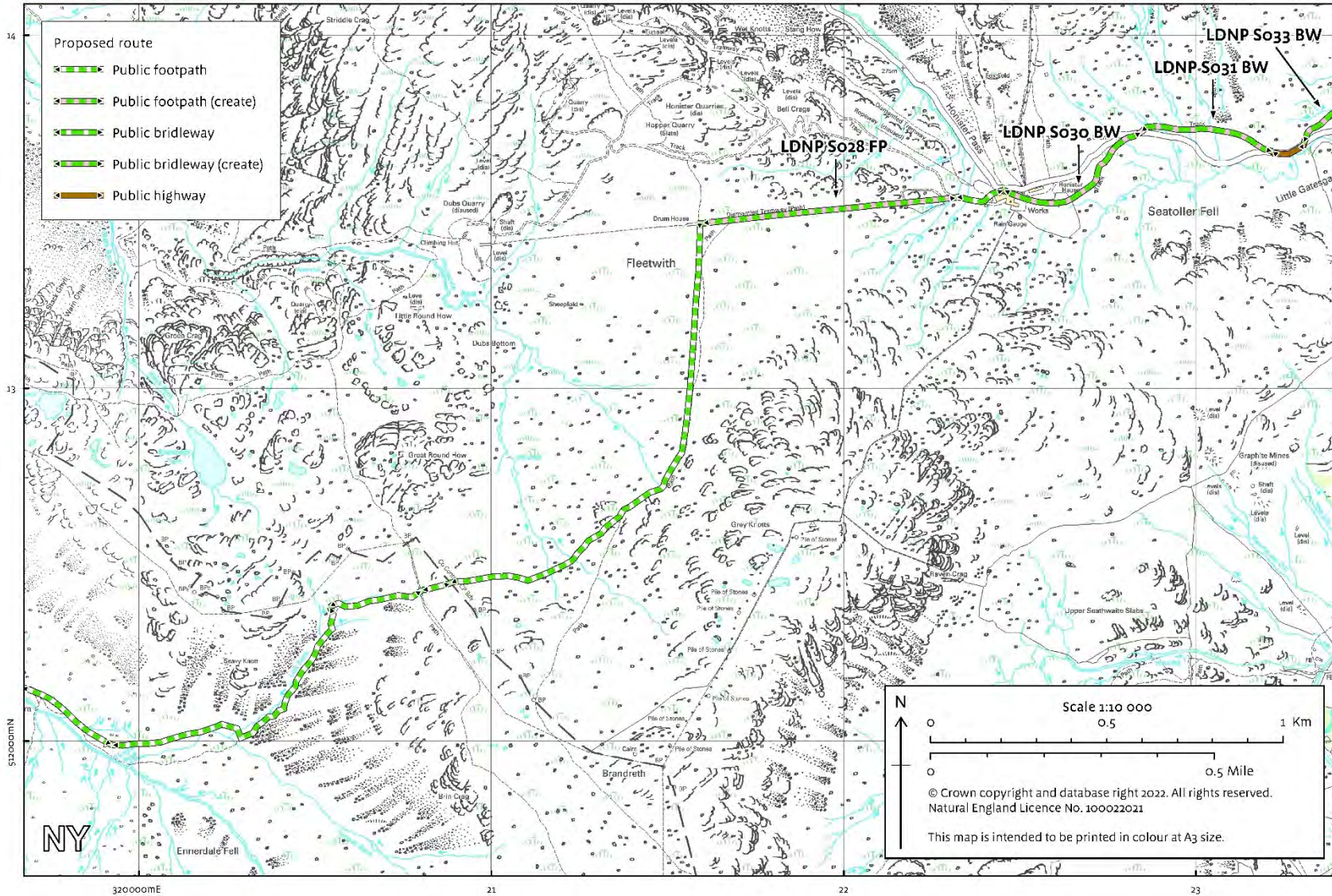


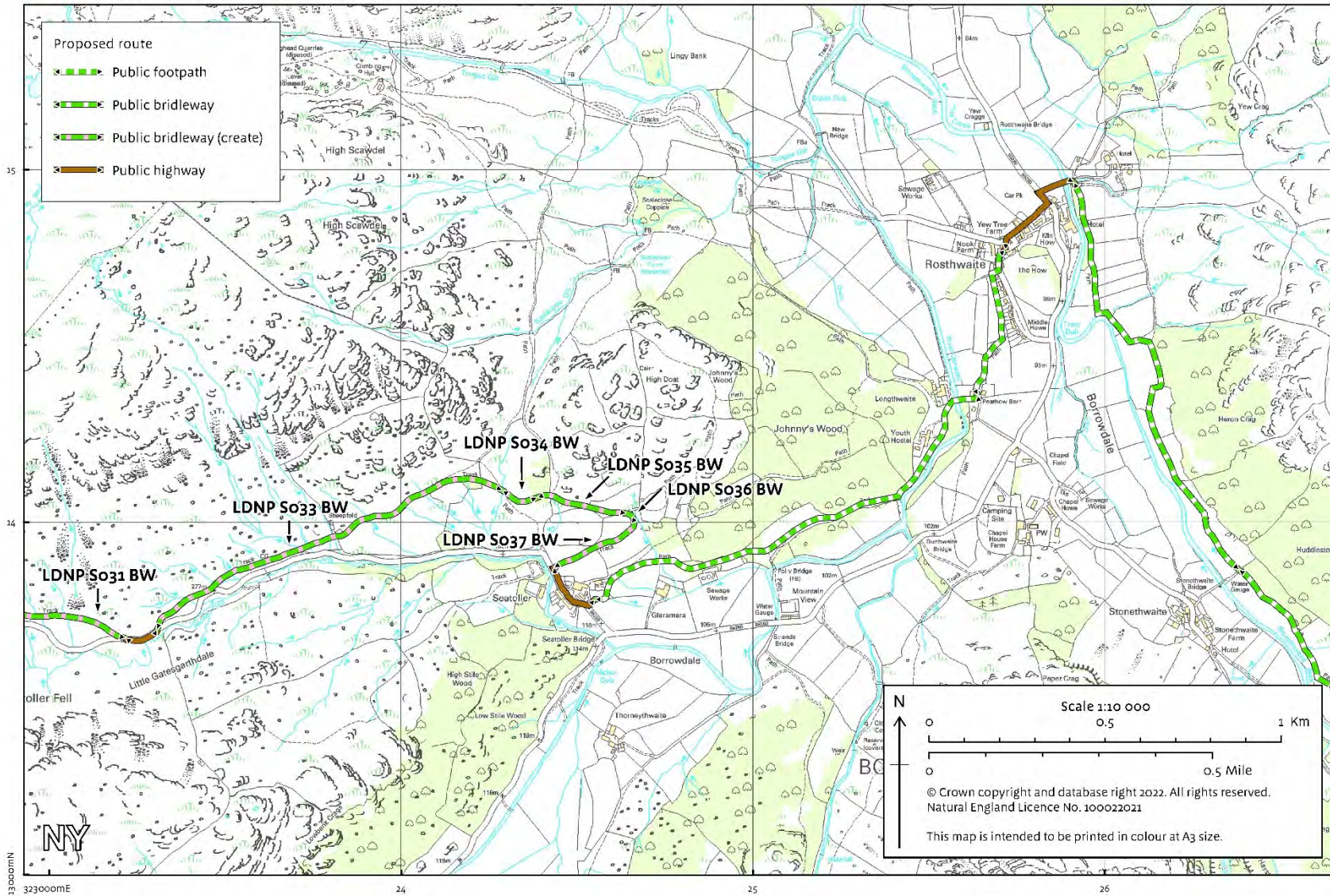






Map 2e Honister





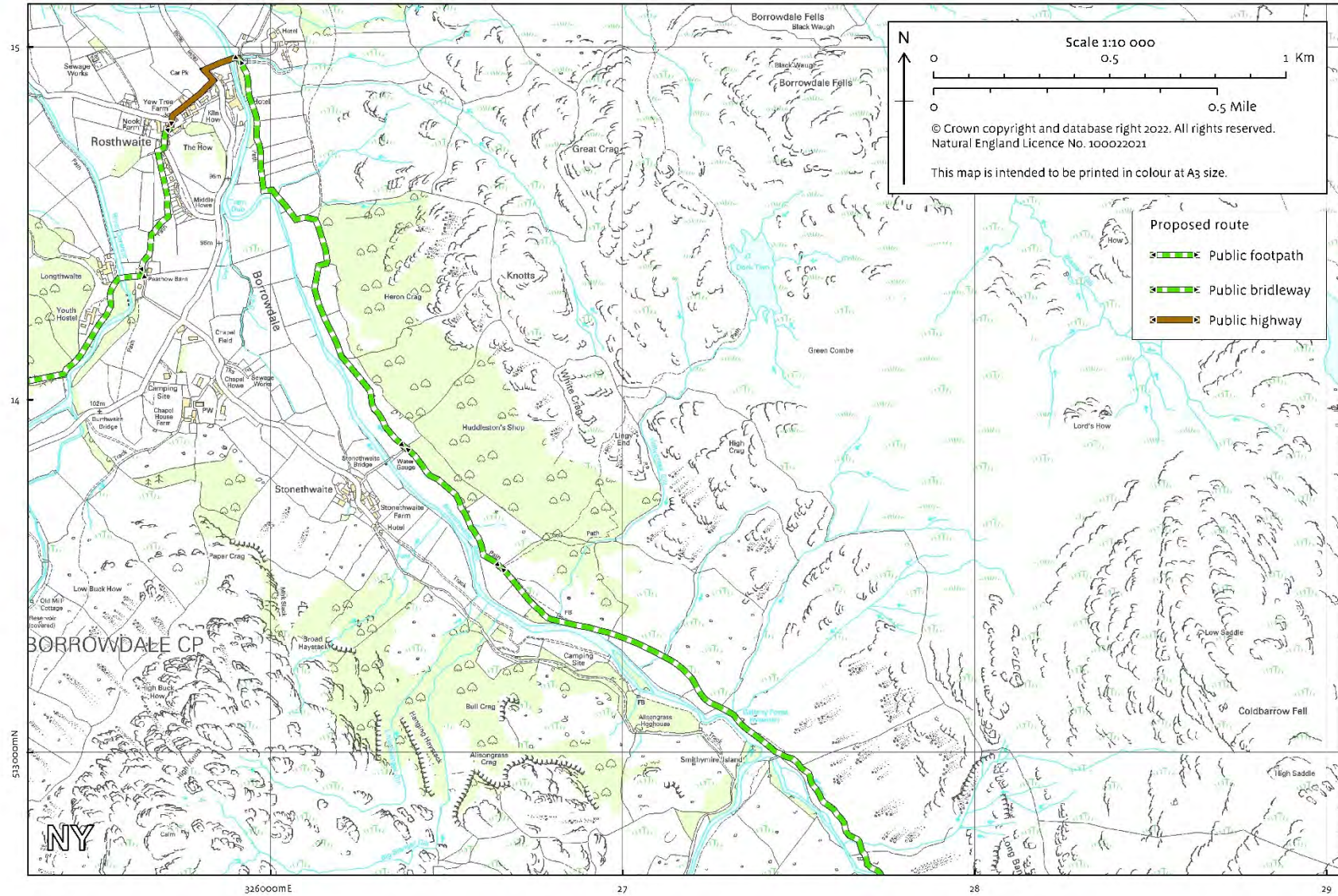
513000mN

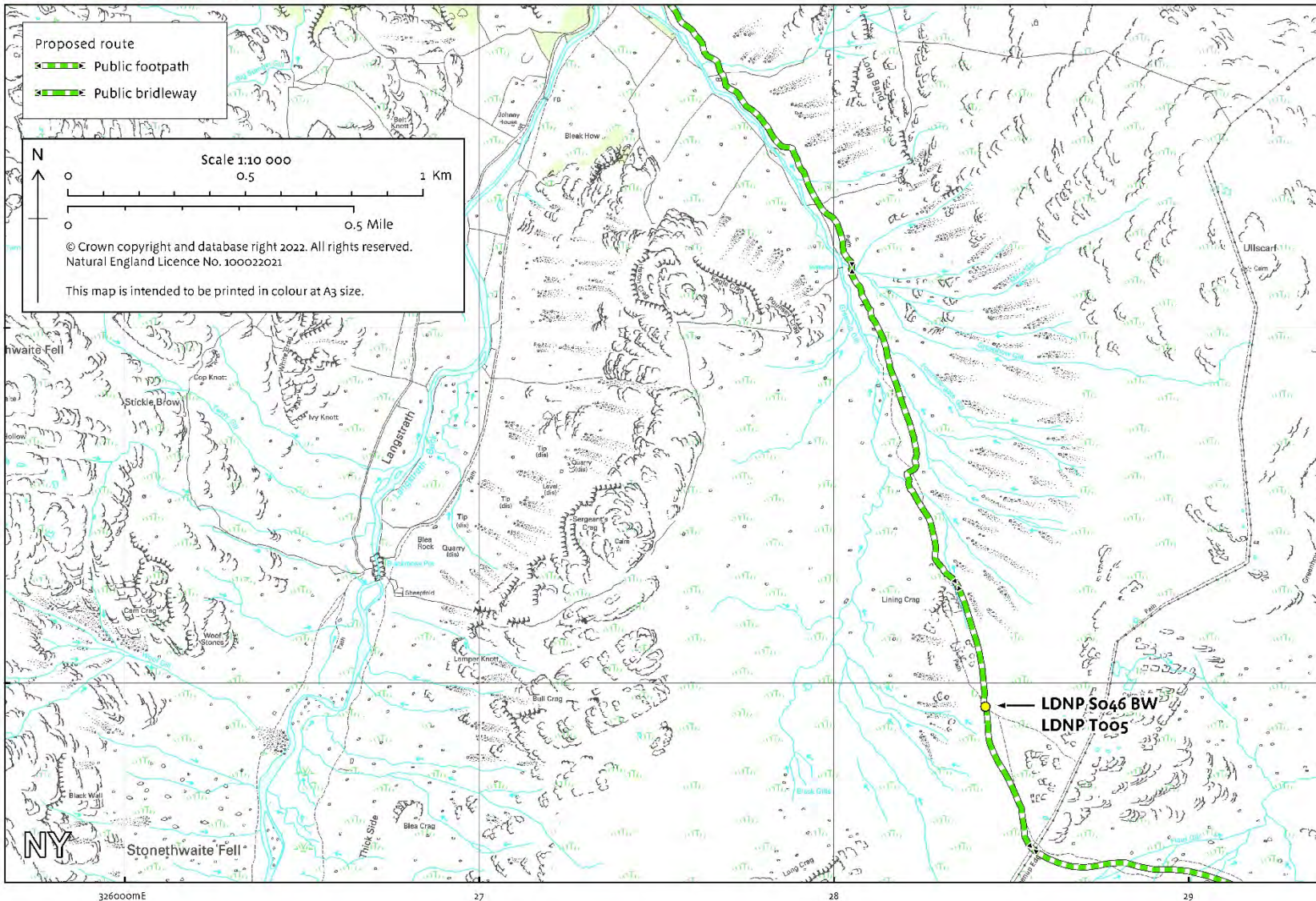
323000mE

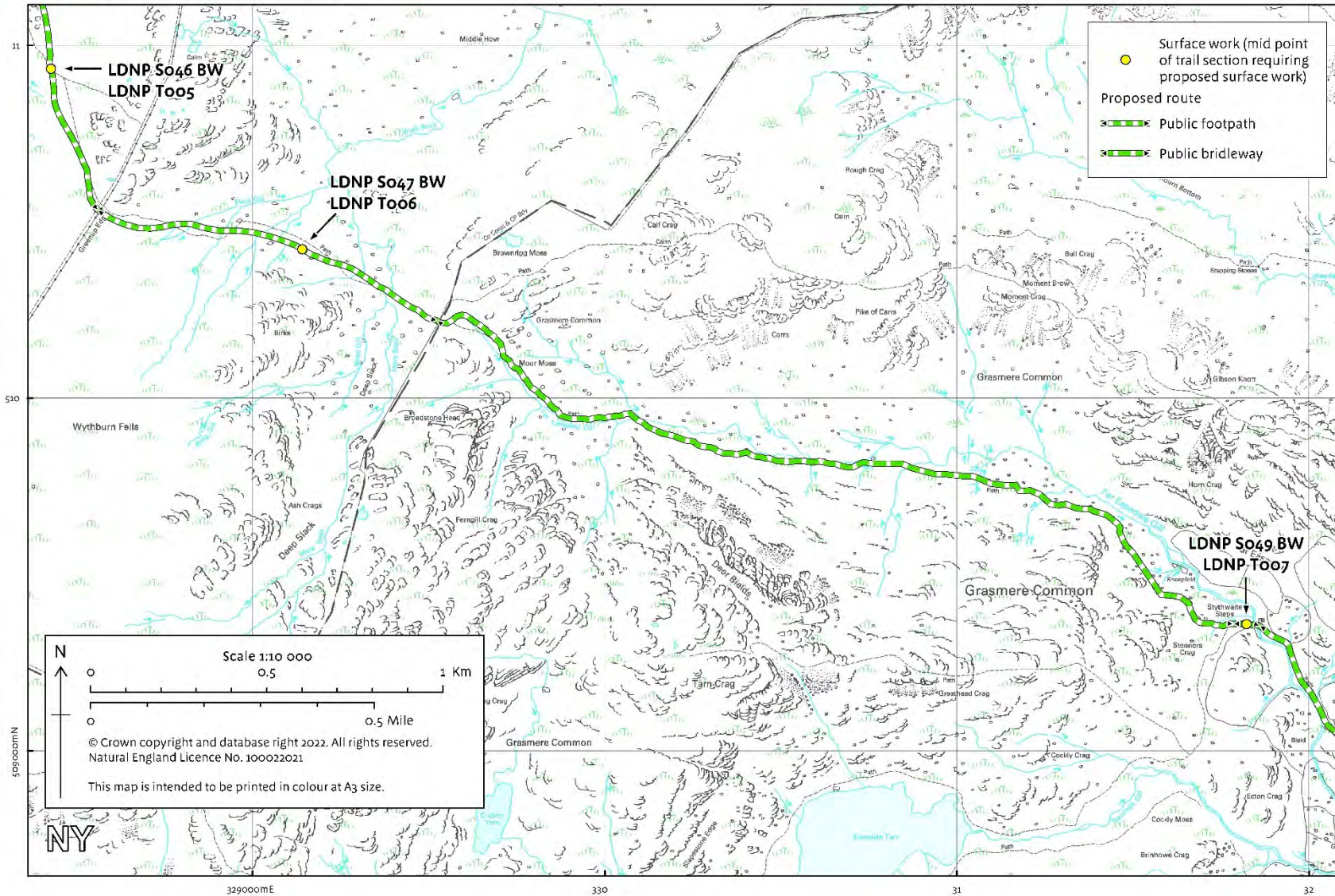
24

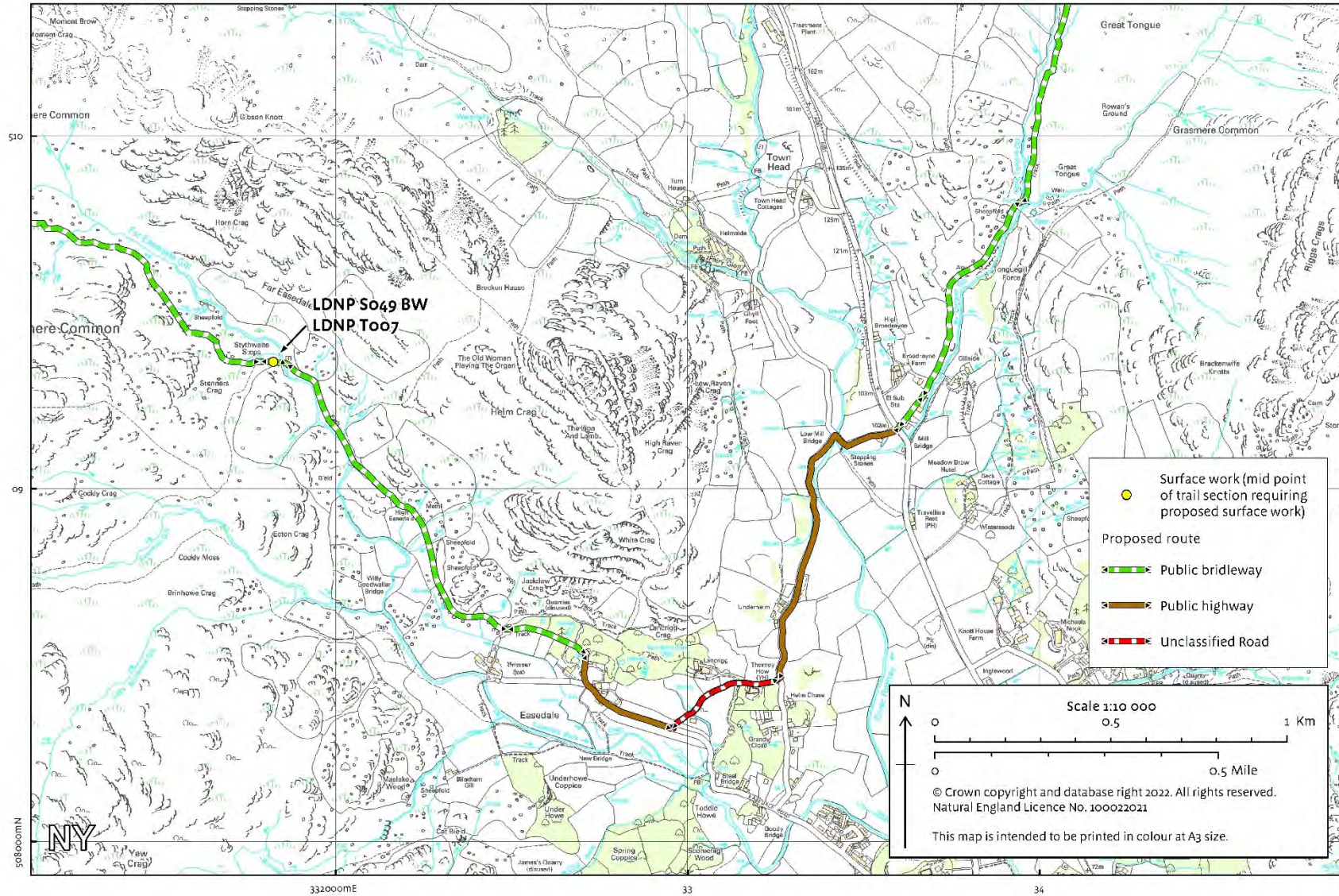
25

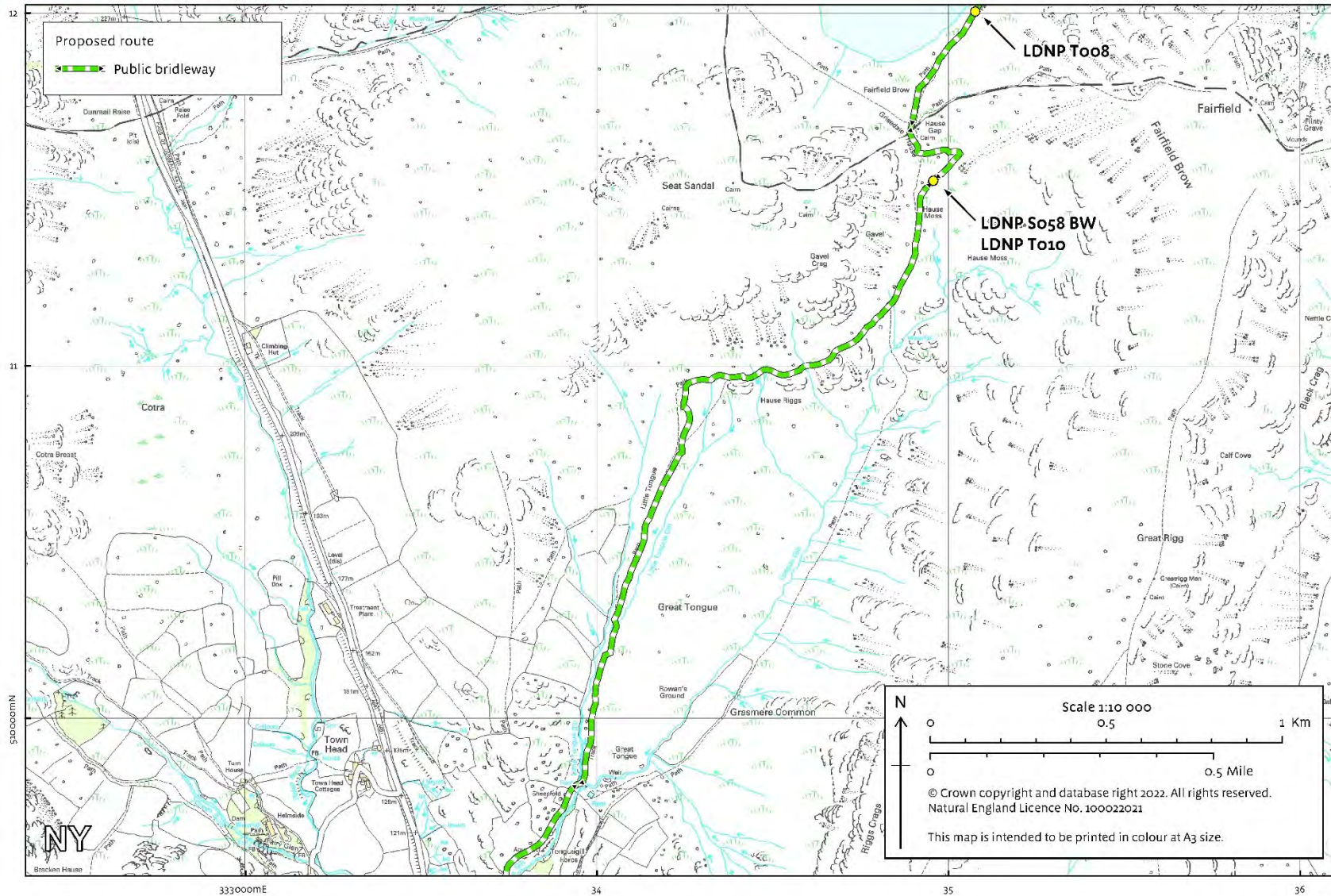
26

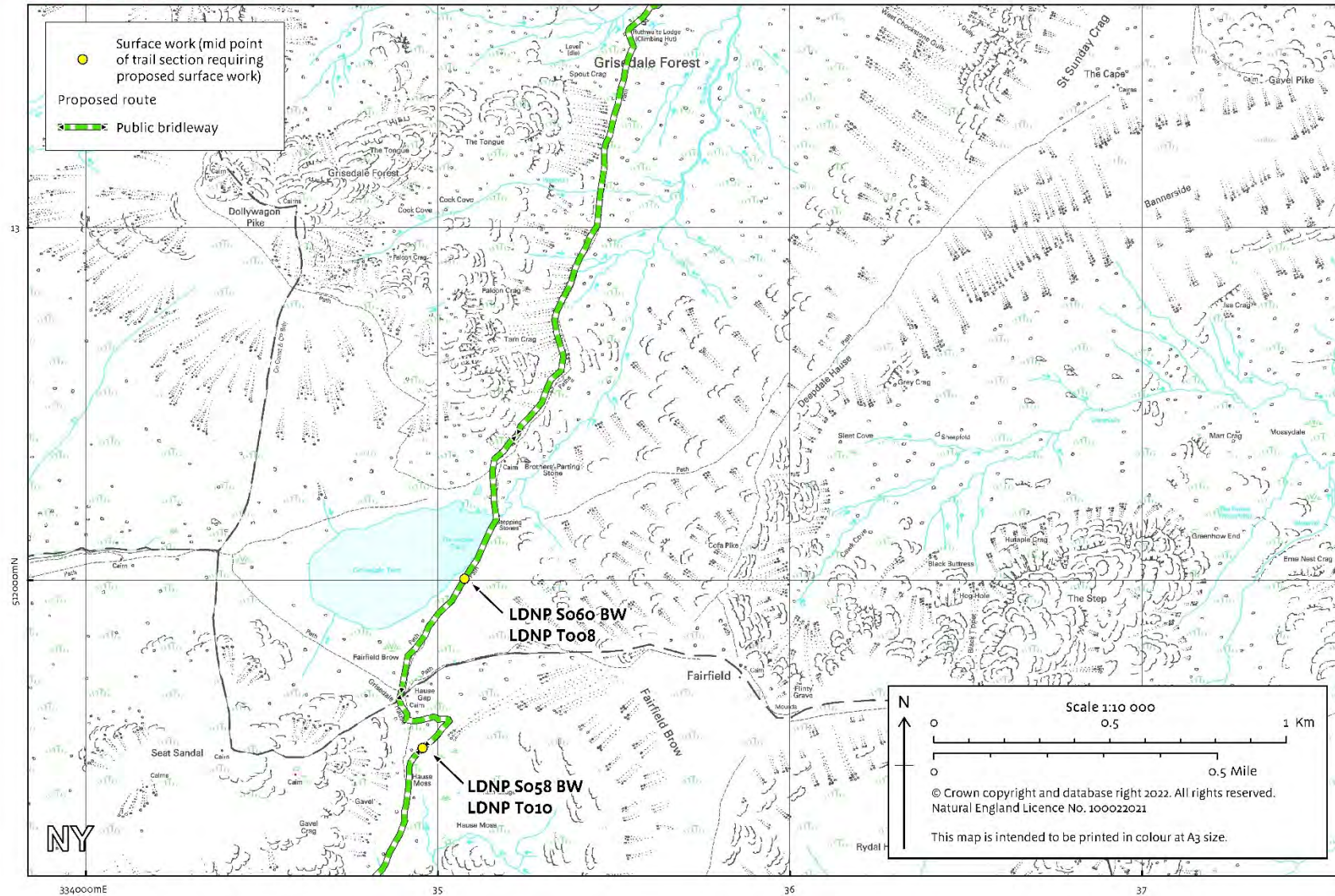


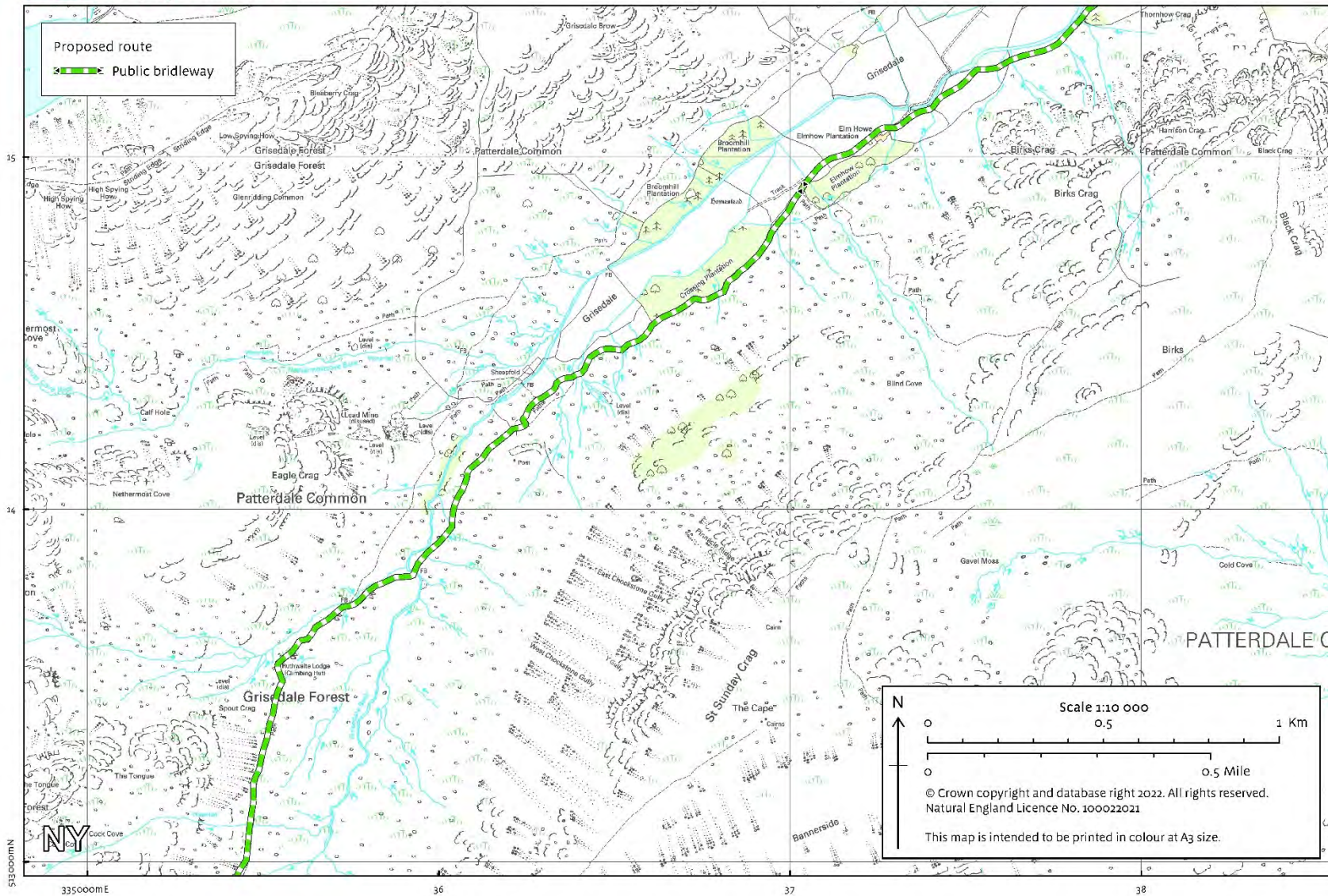


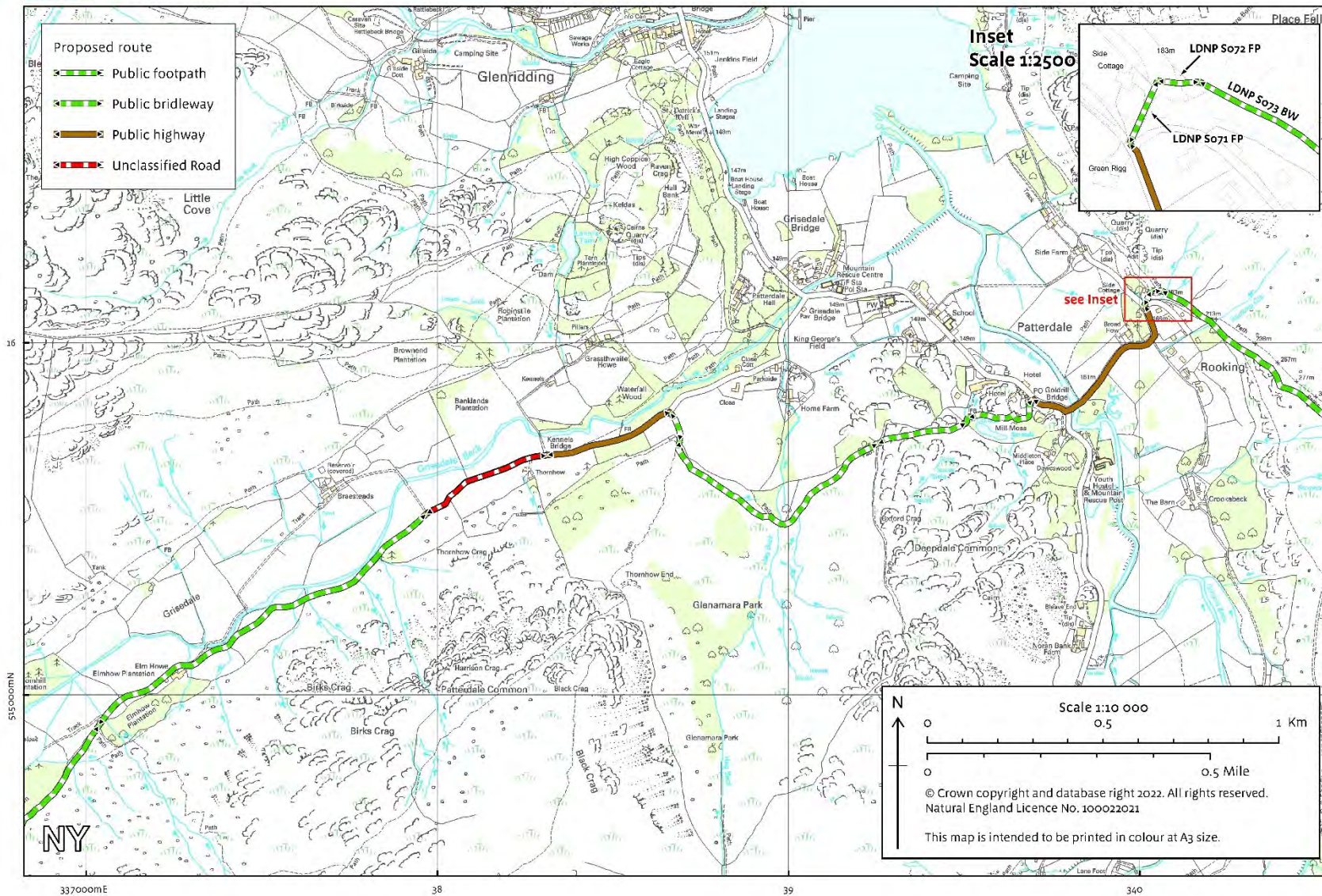


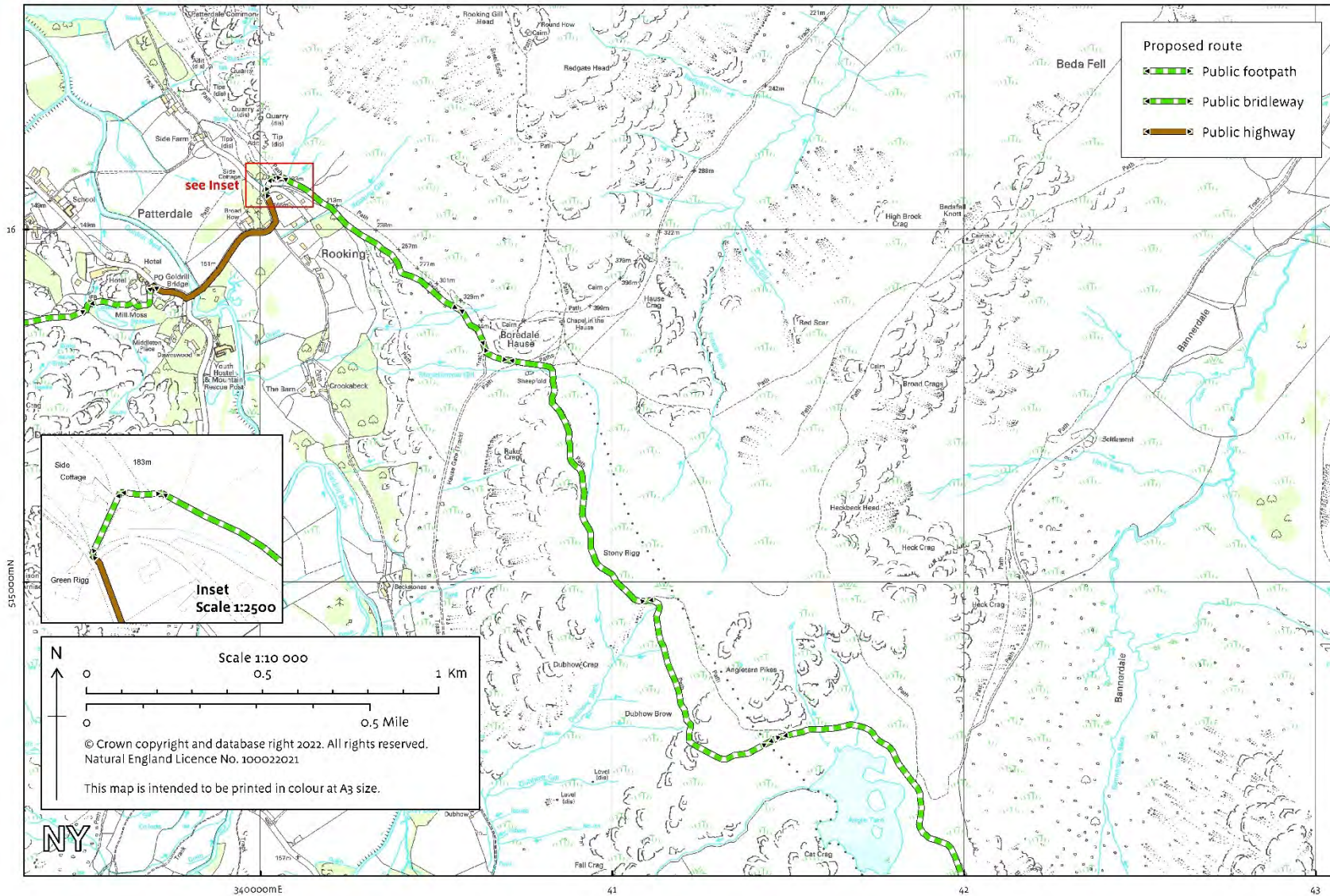


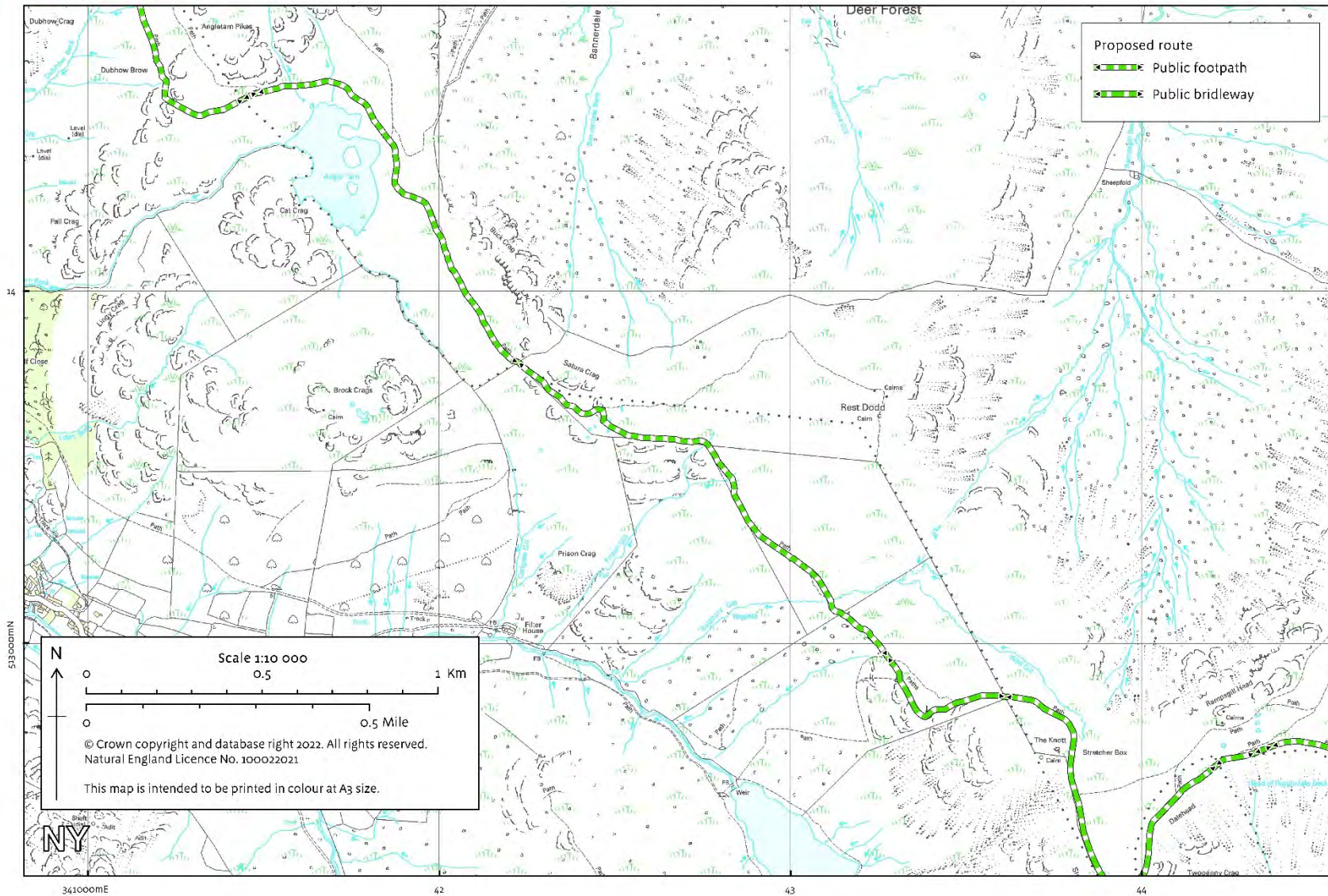


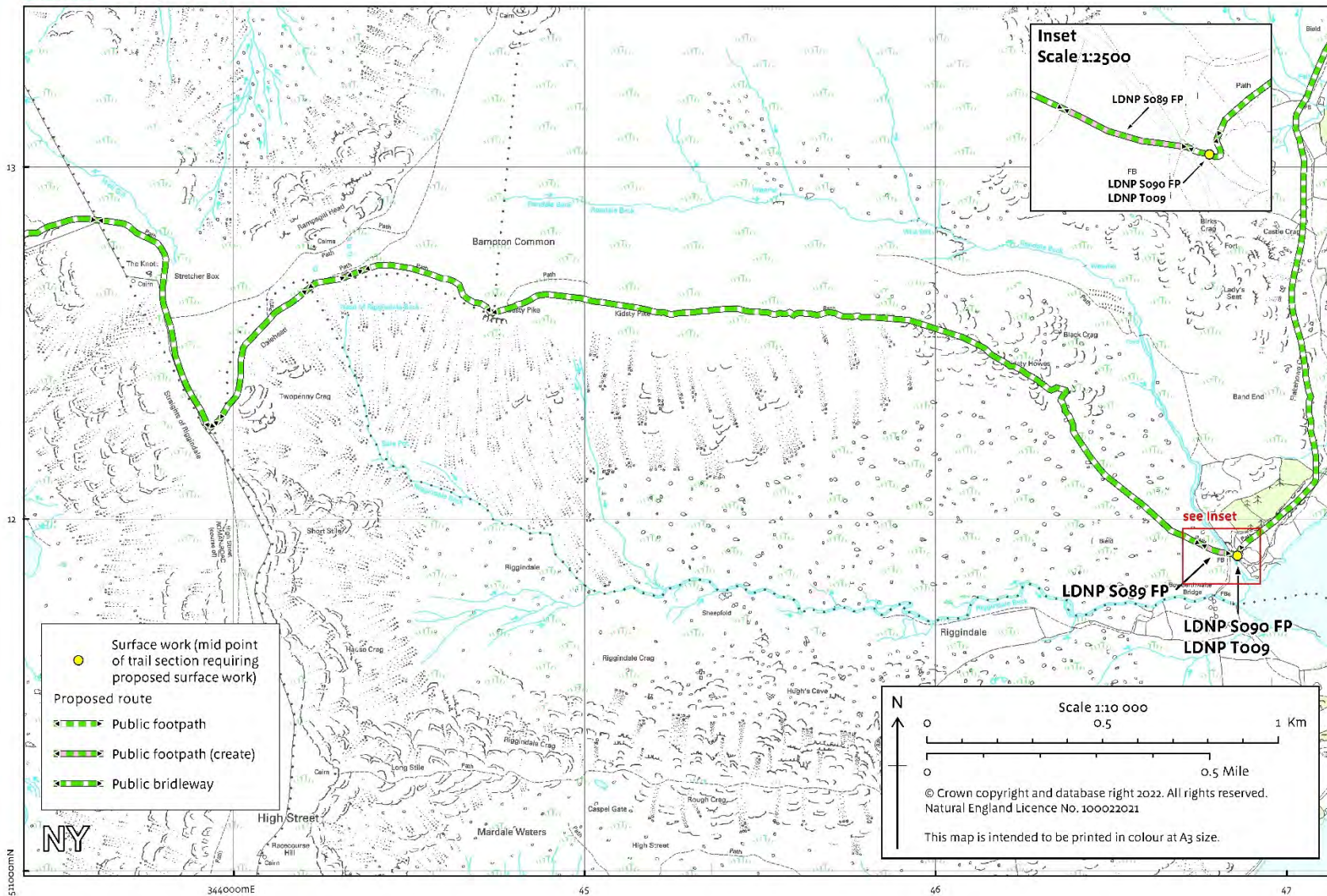




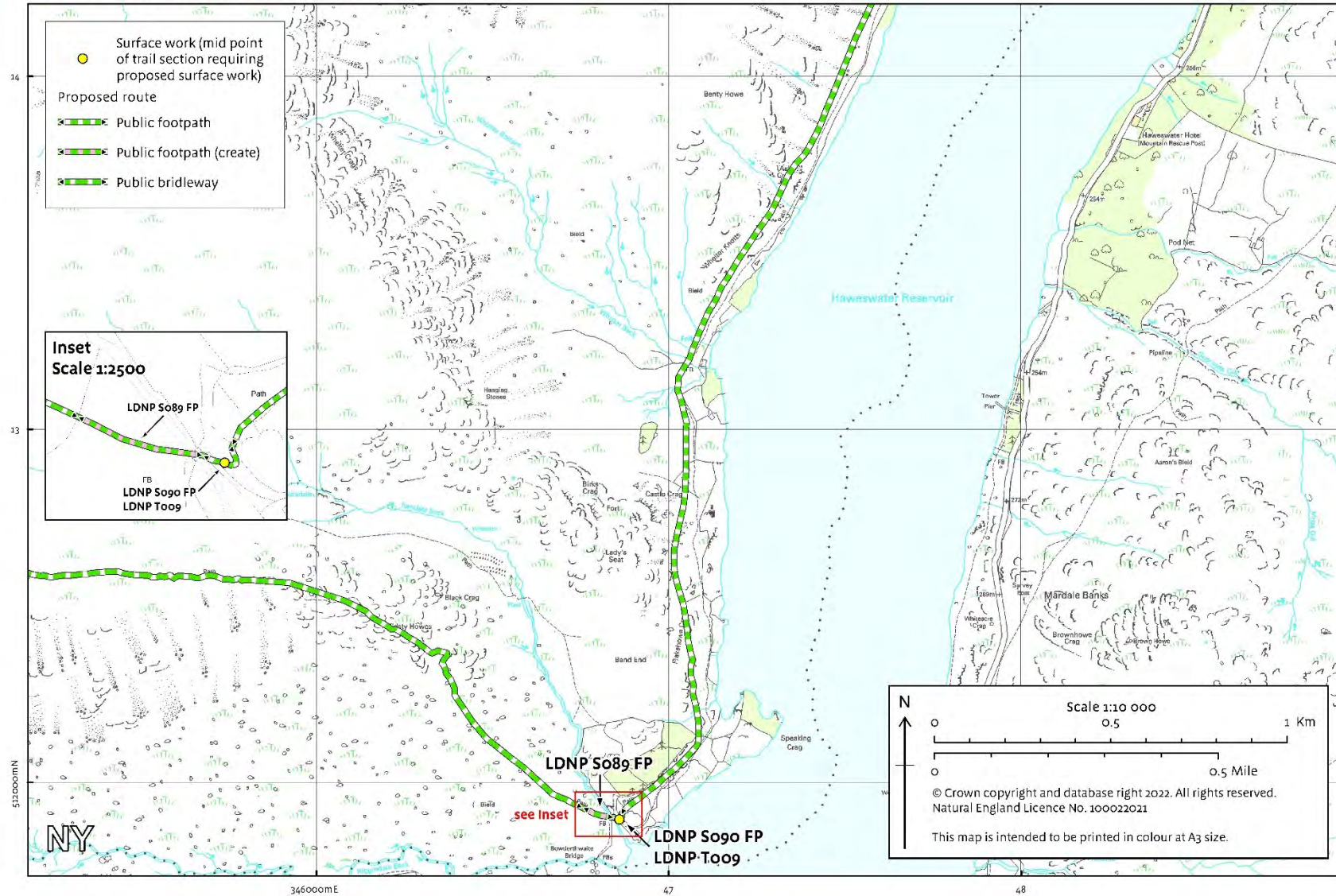


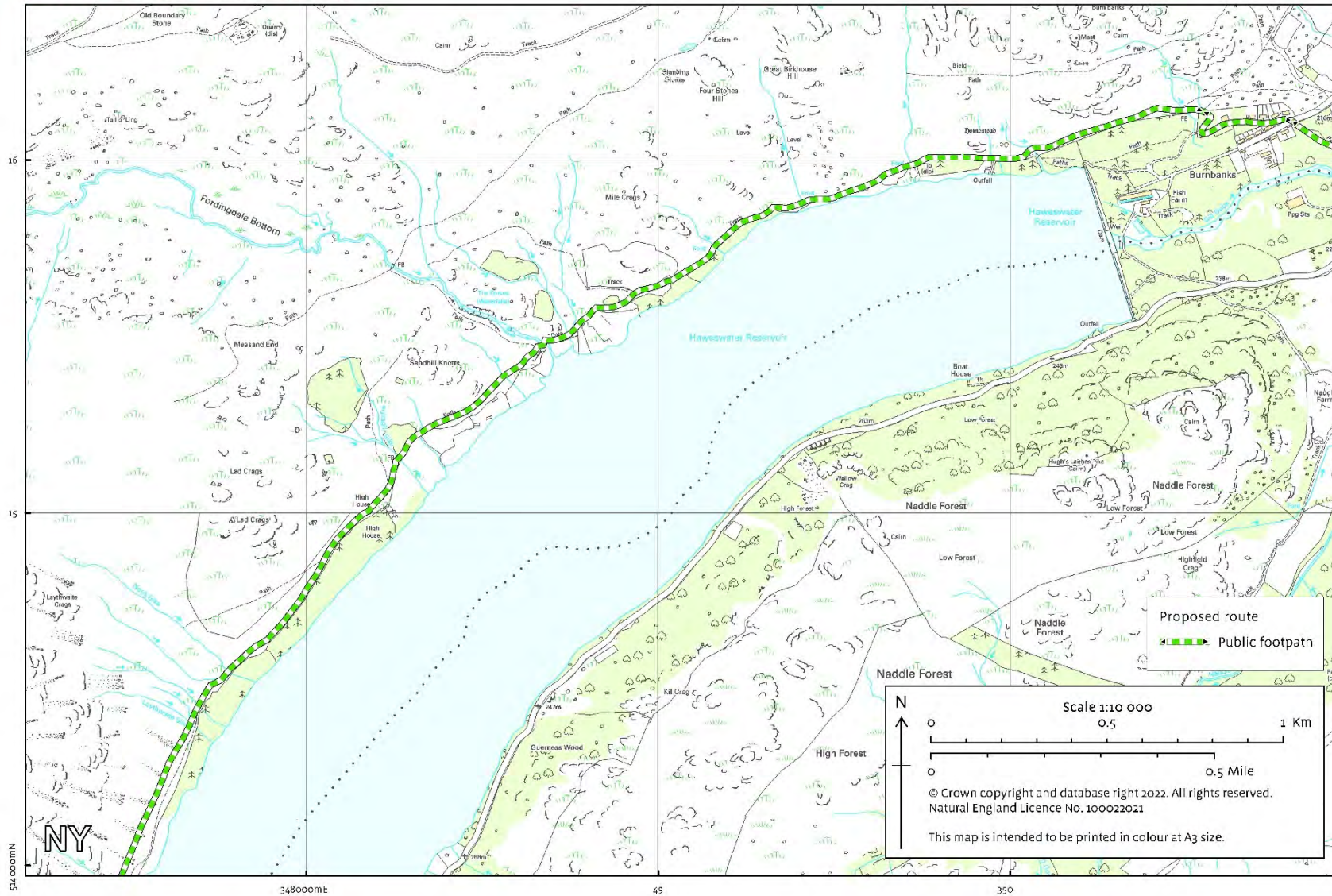


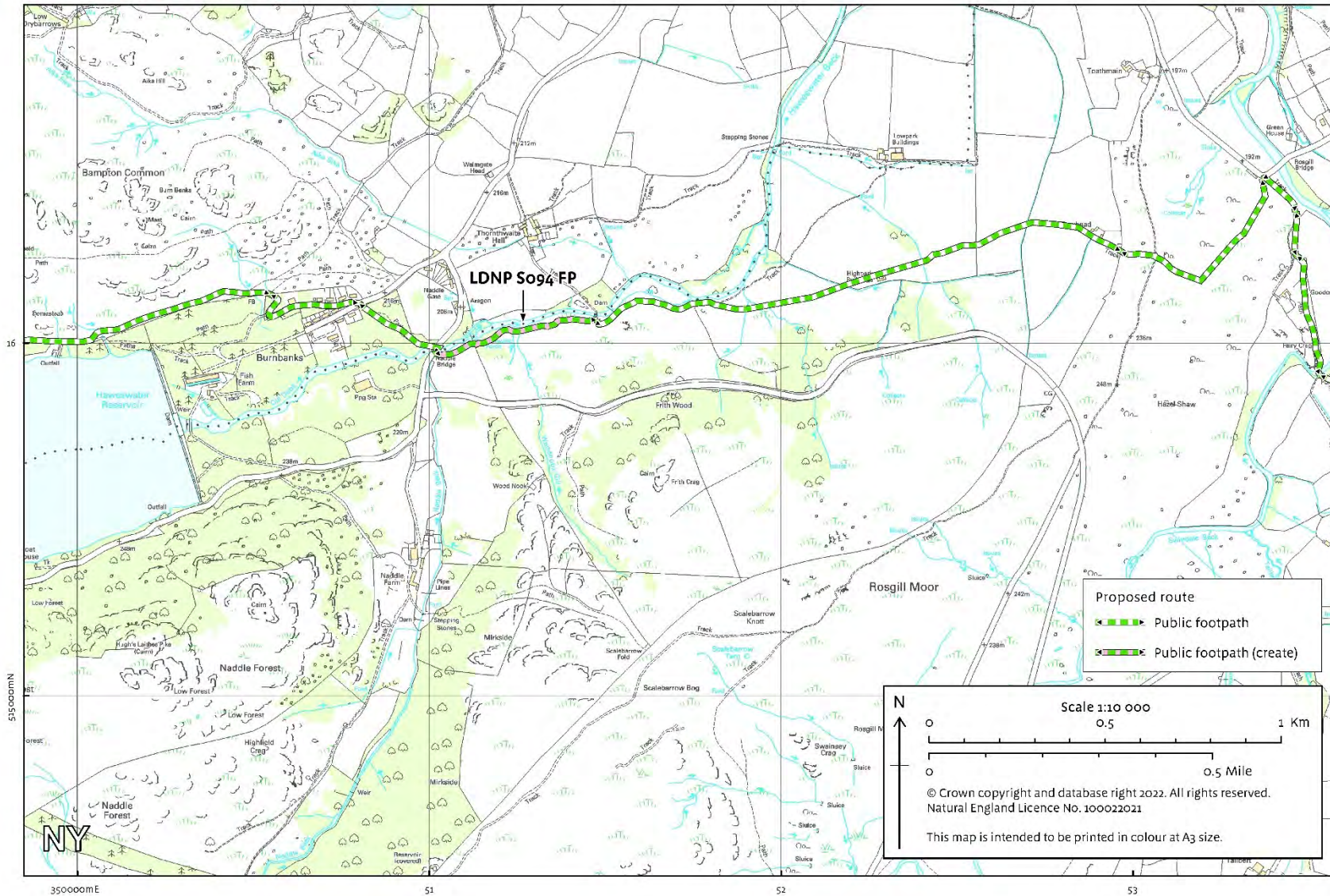


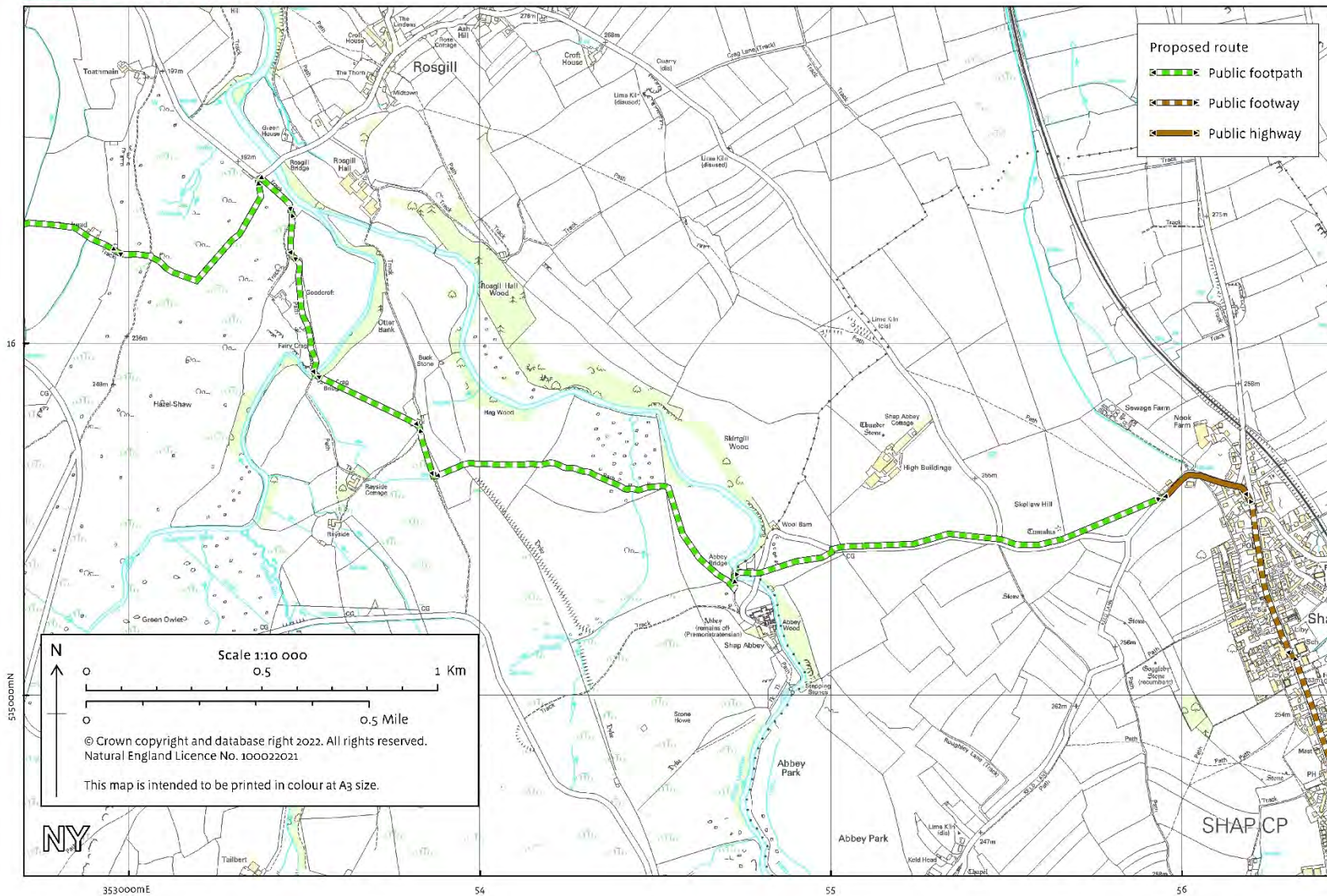


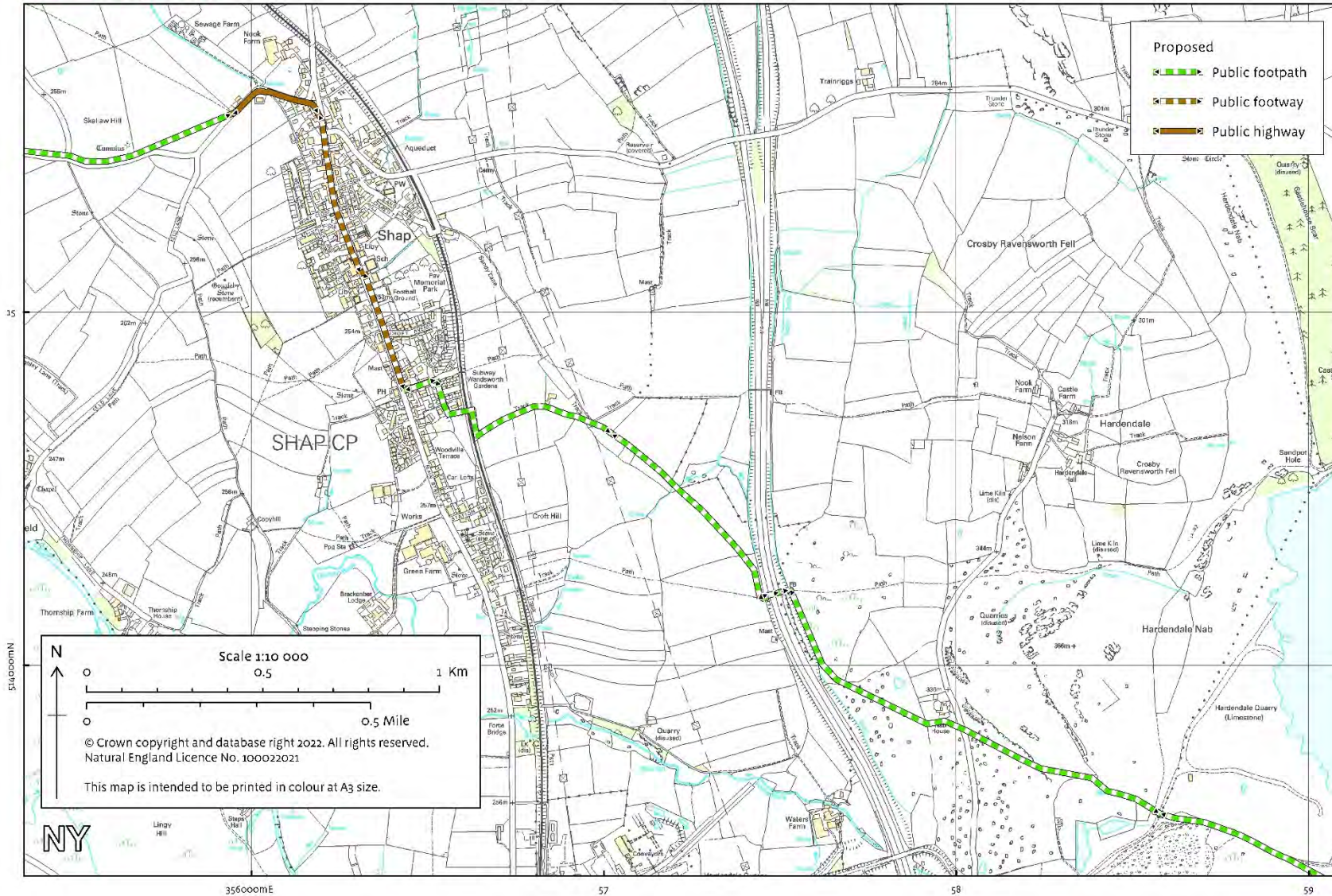
Map 4d Haweswater (south)

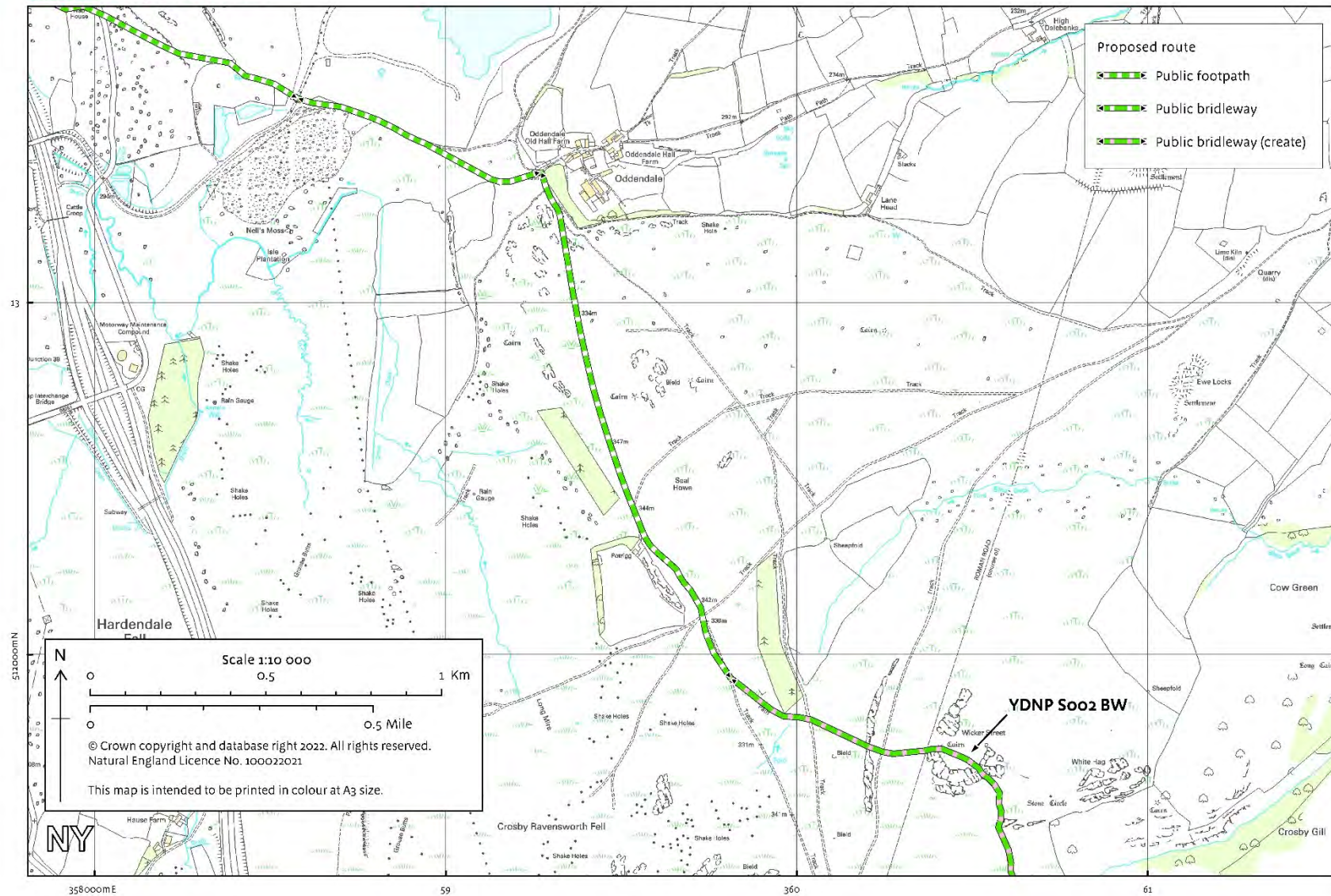


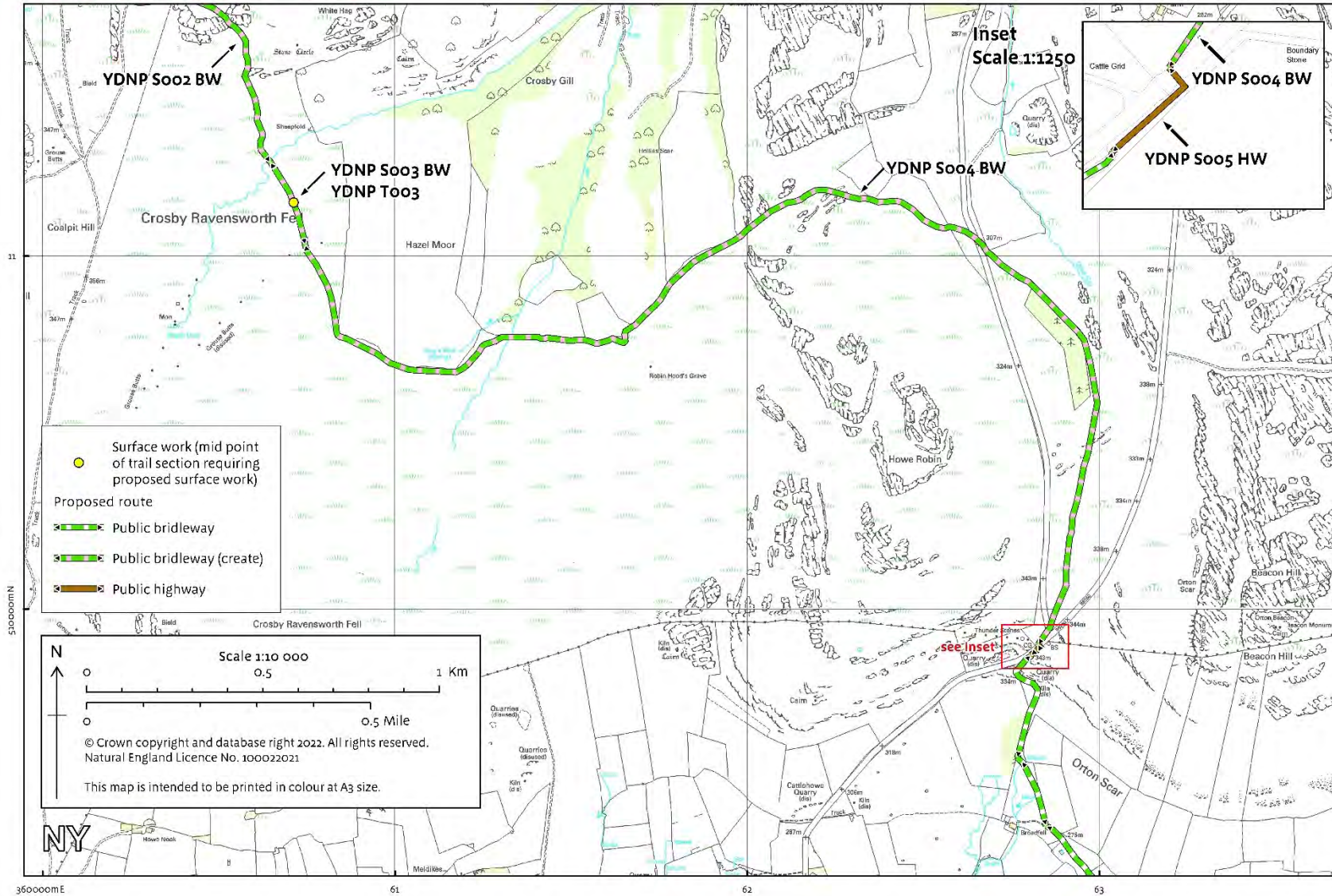


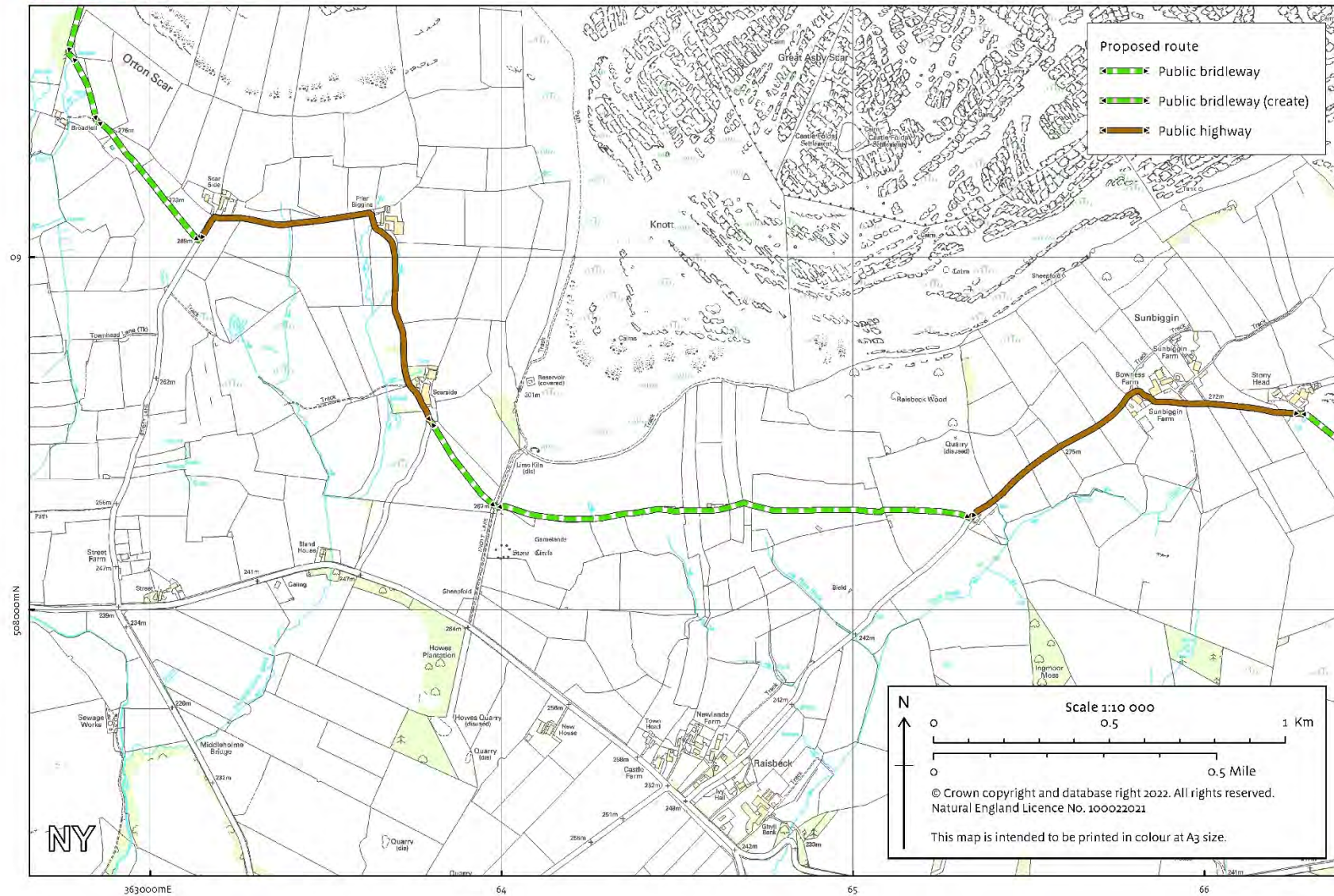


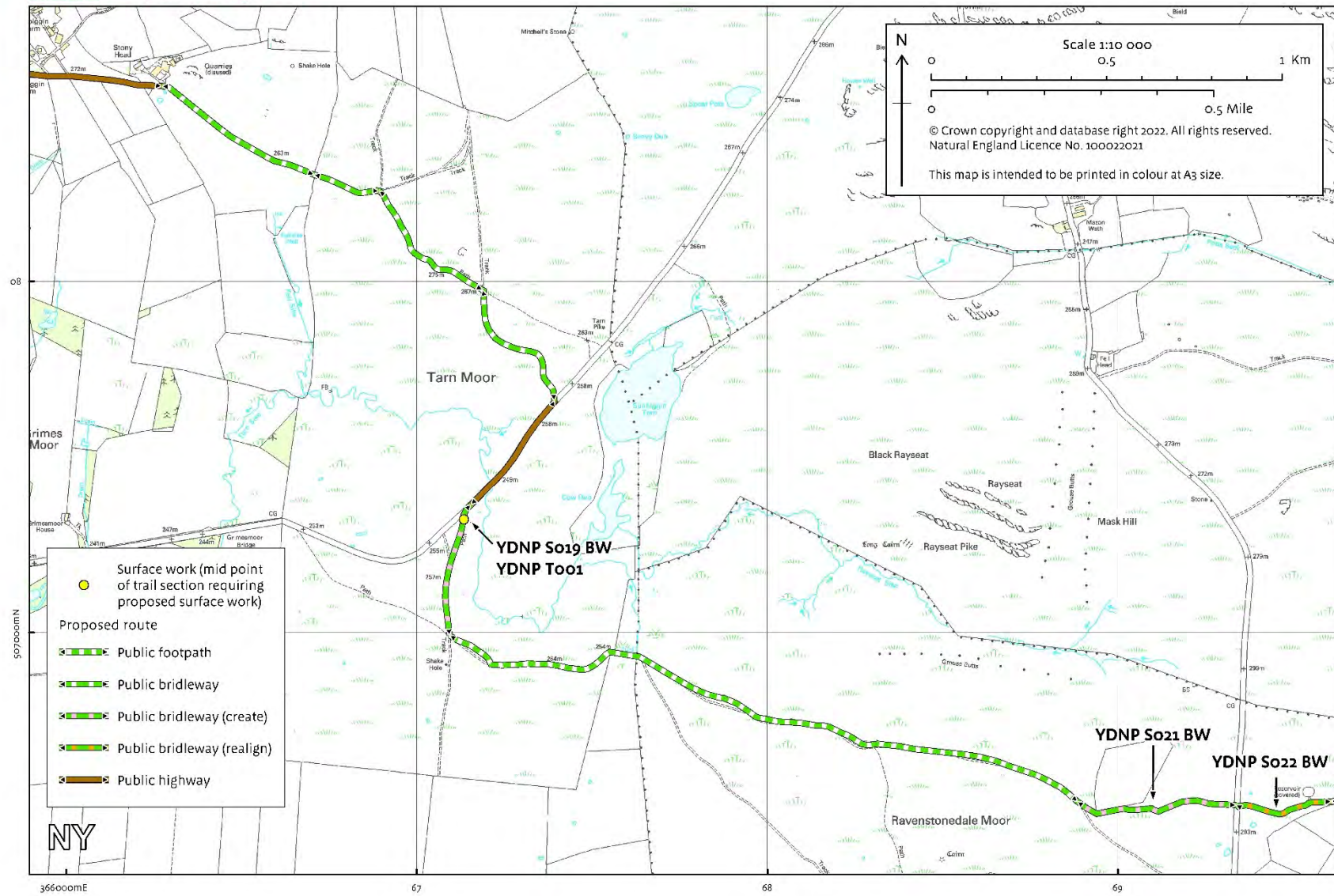


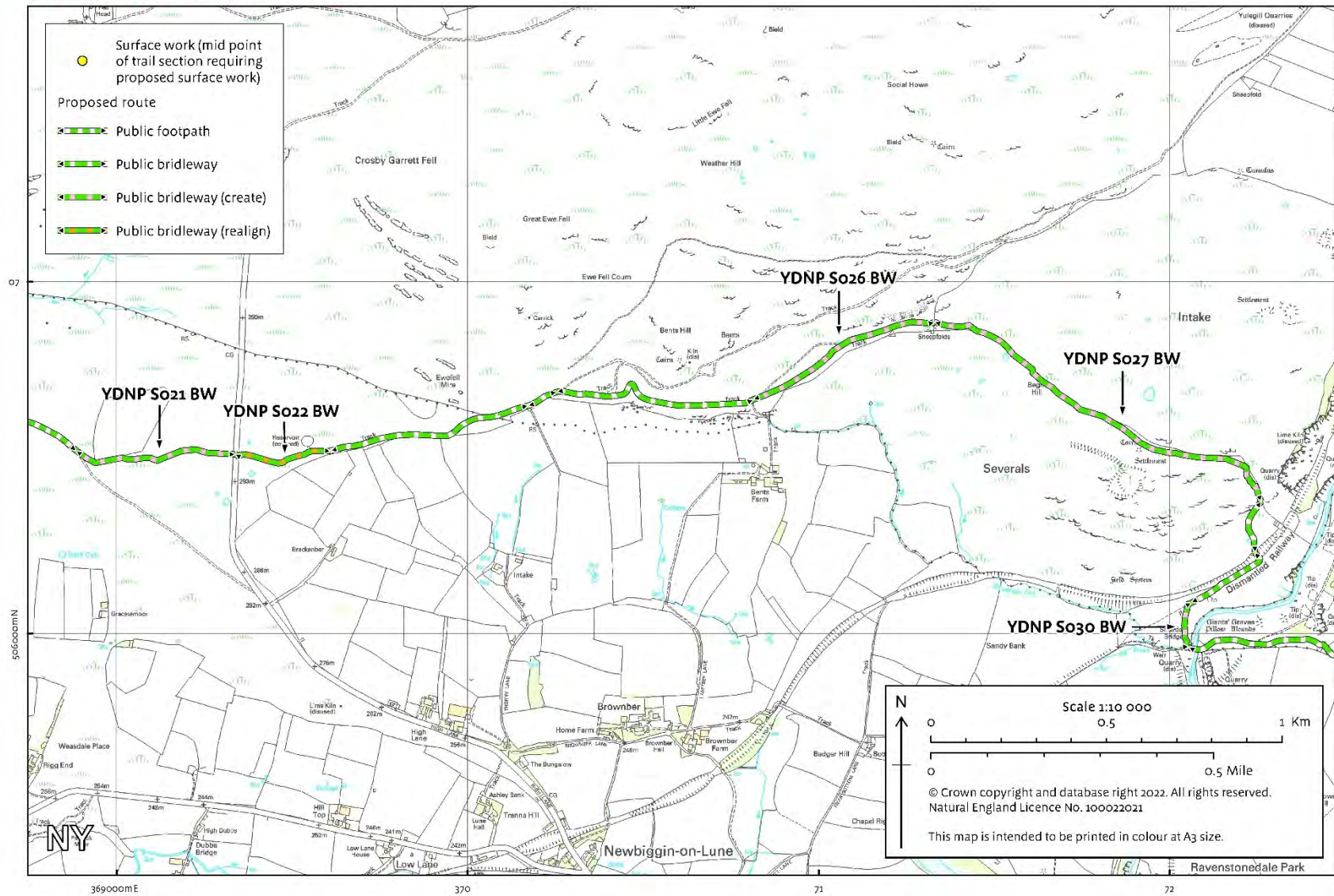


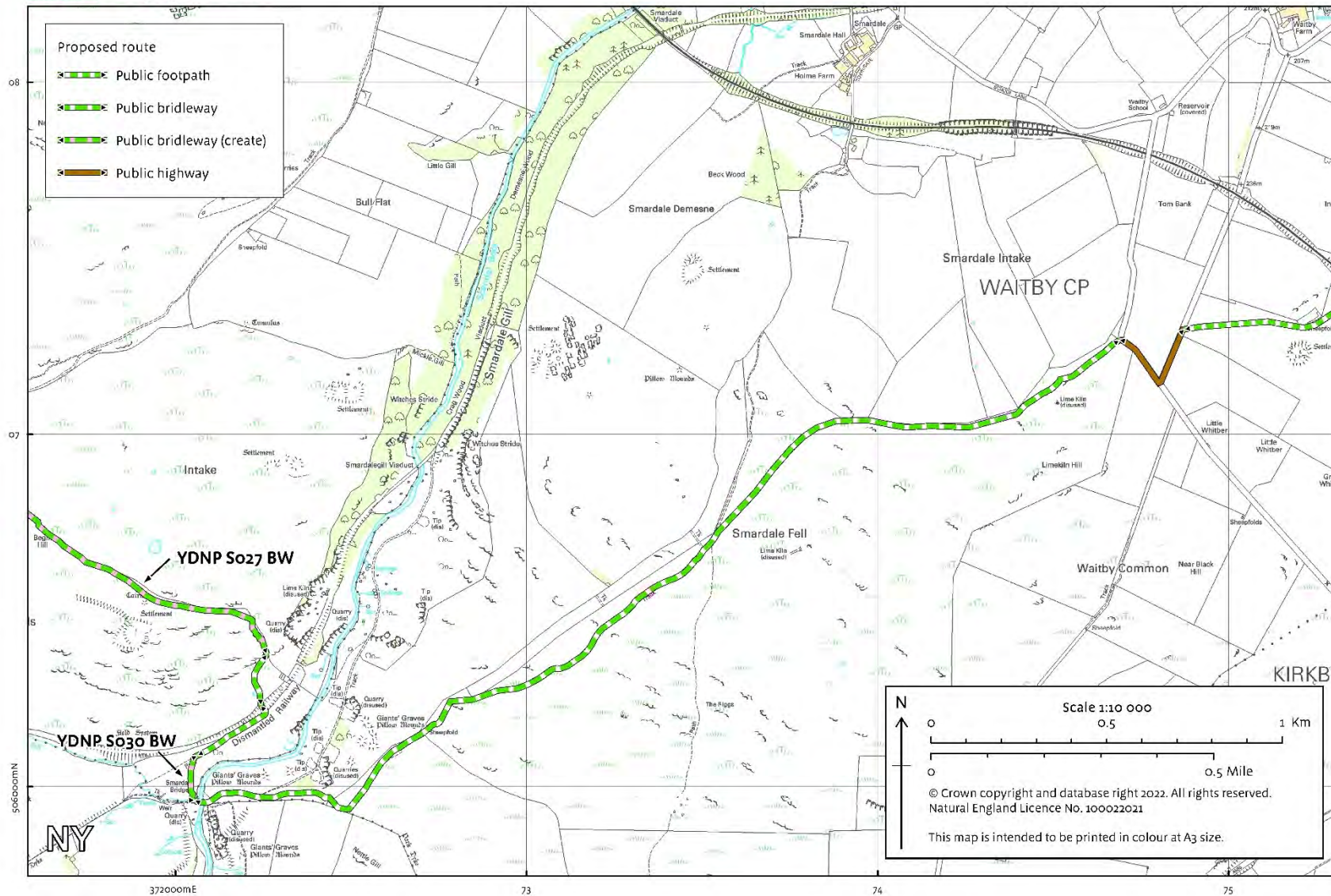


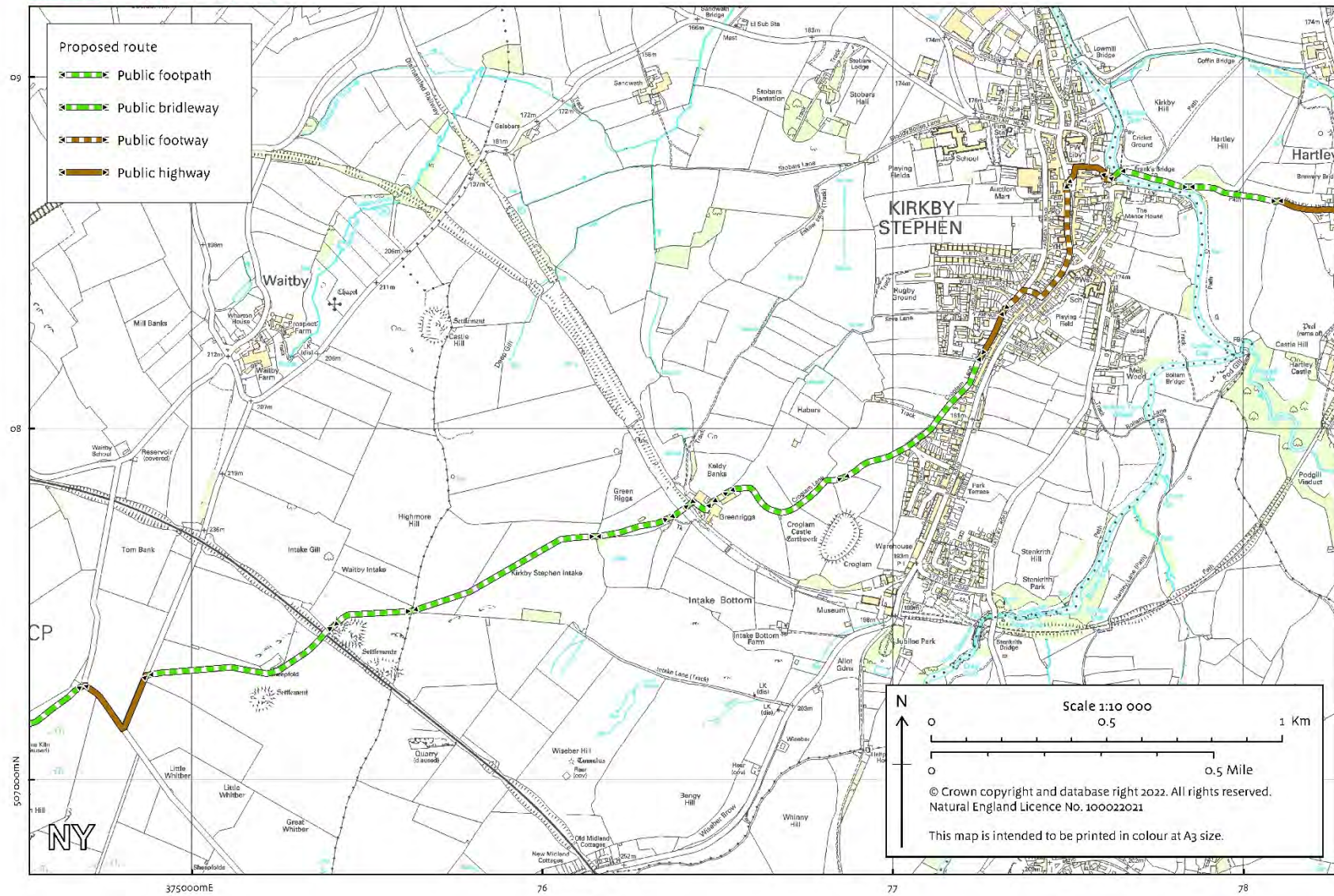


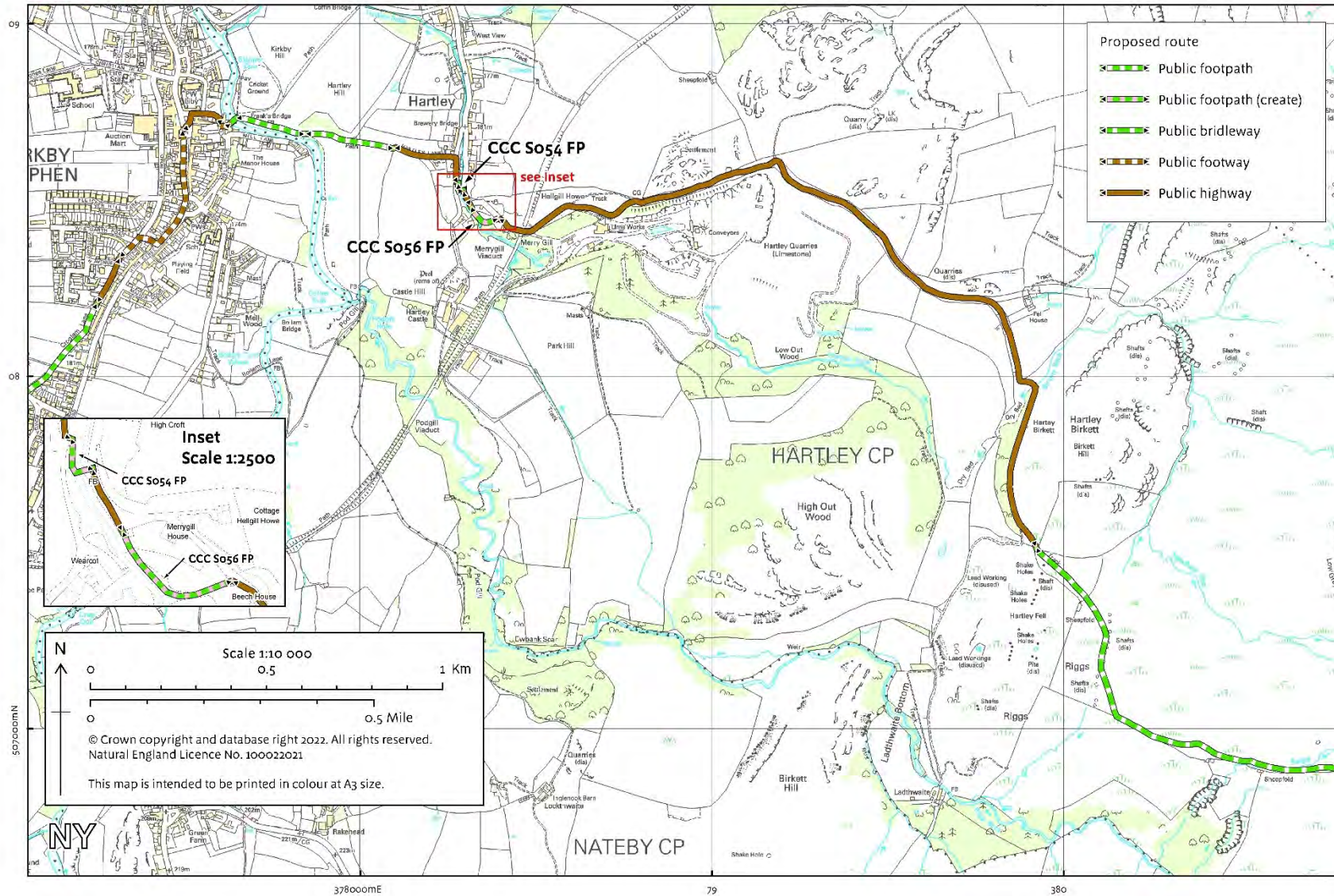


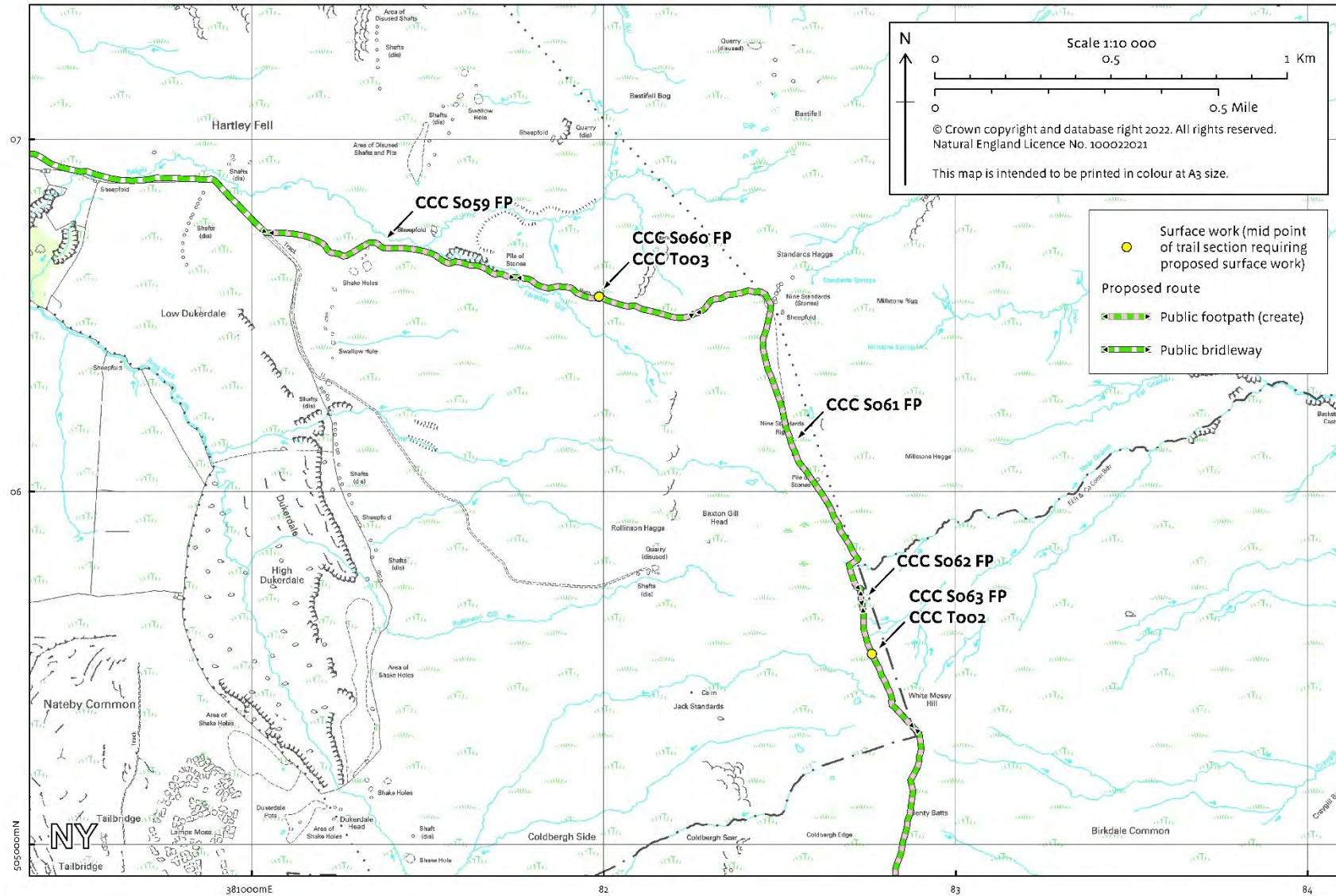


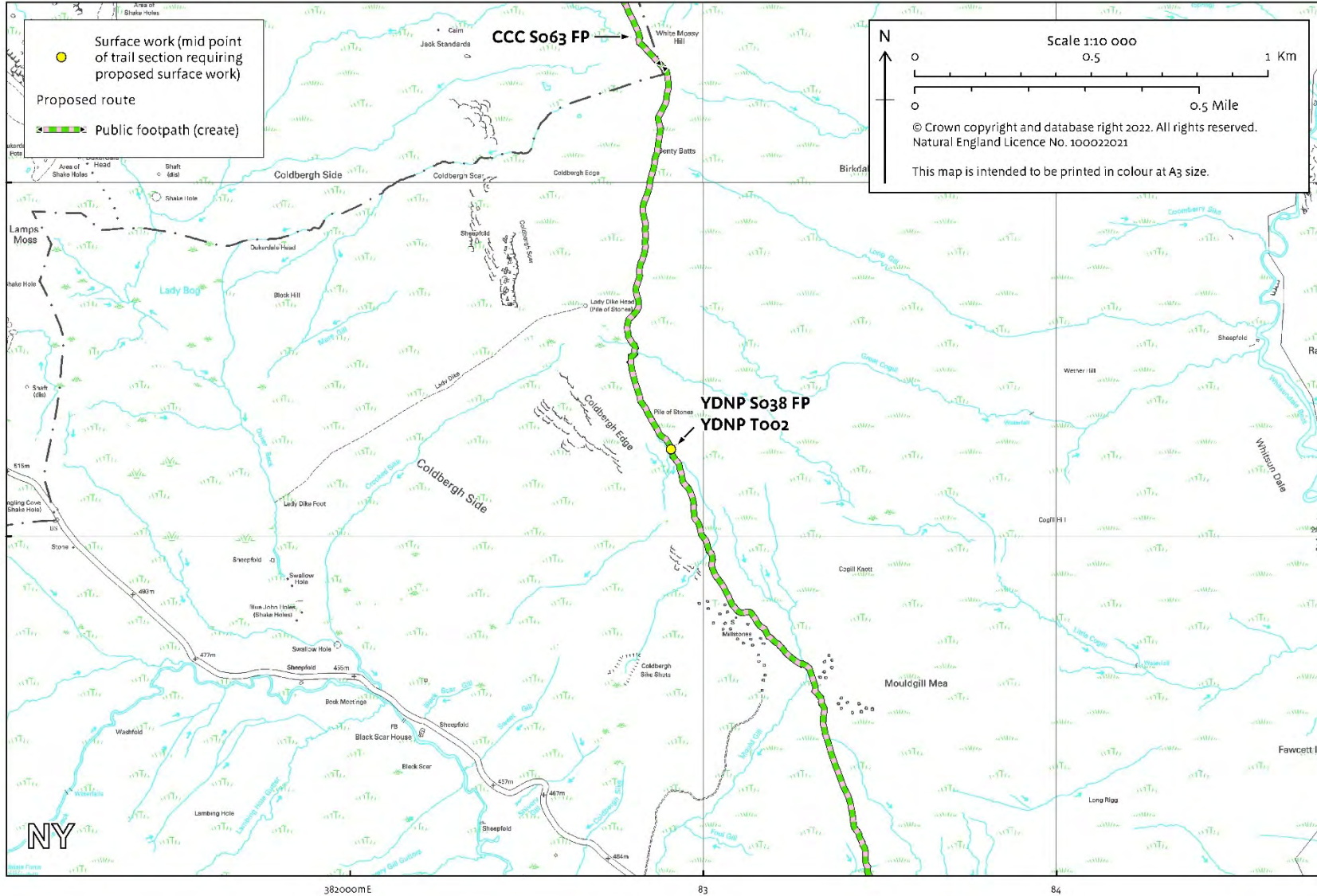


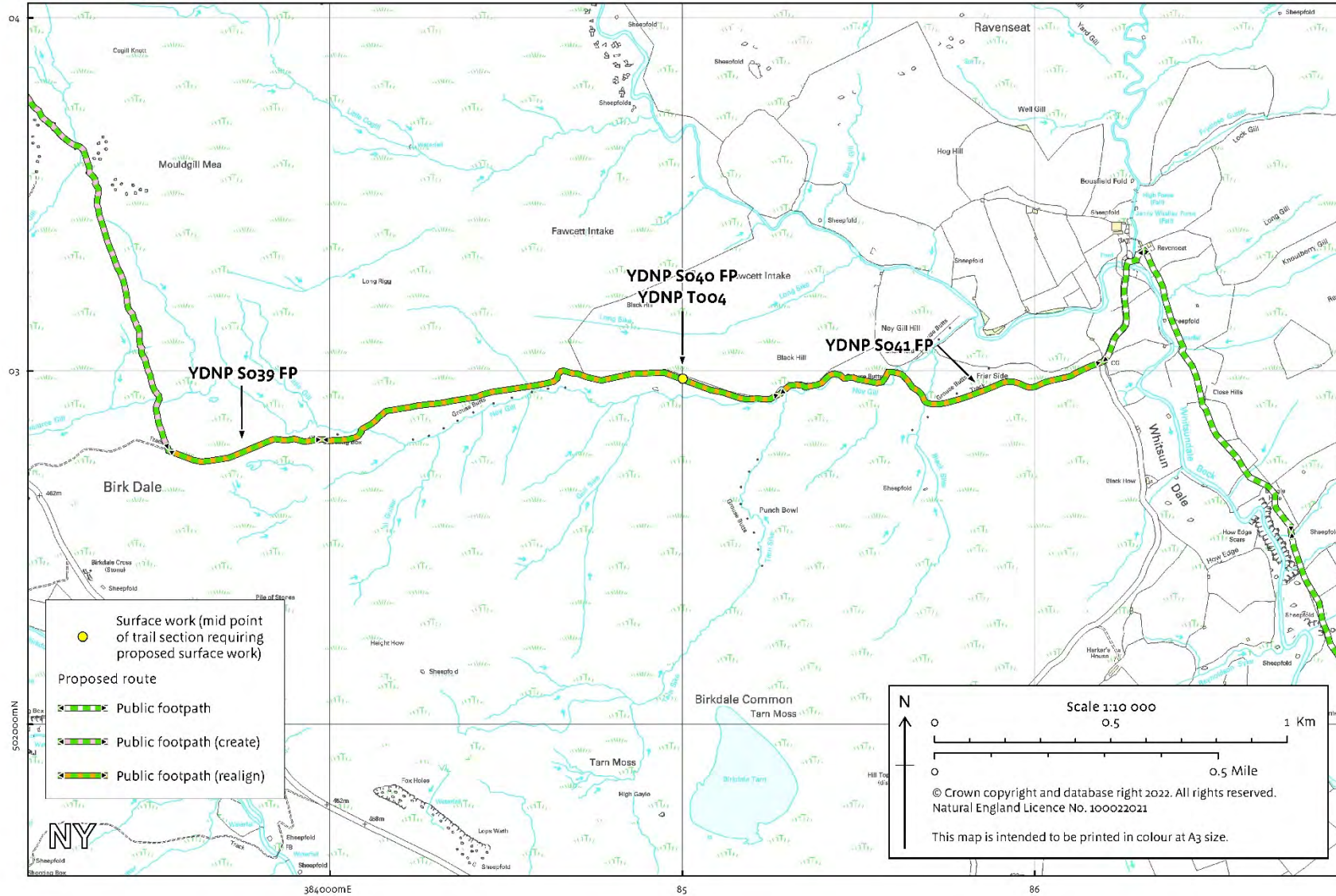


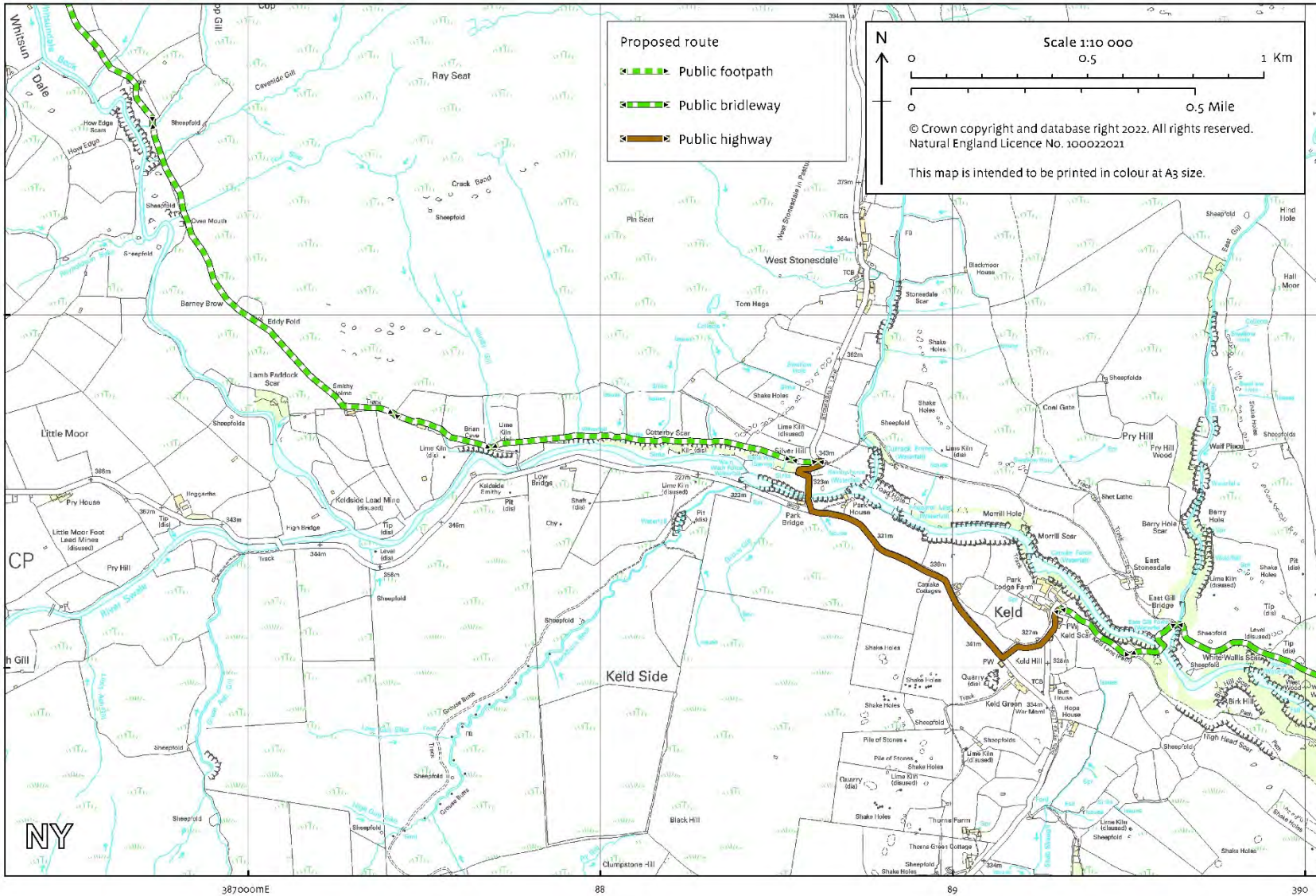


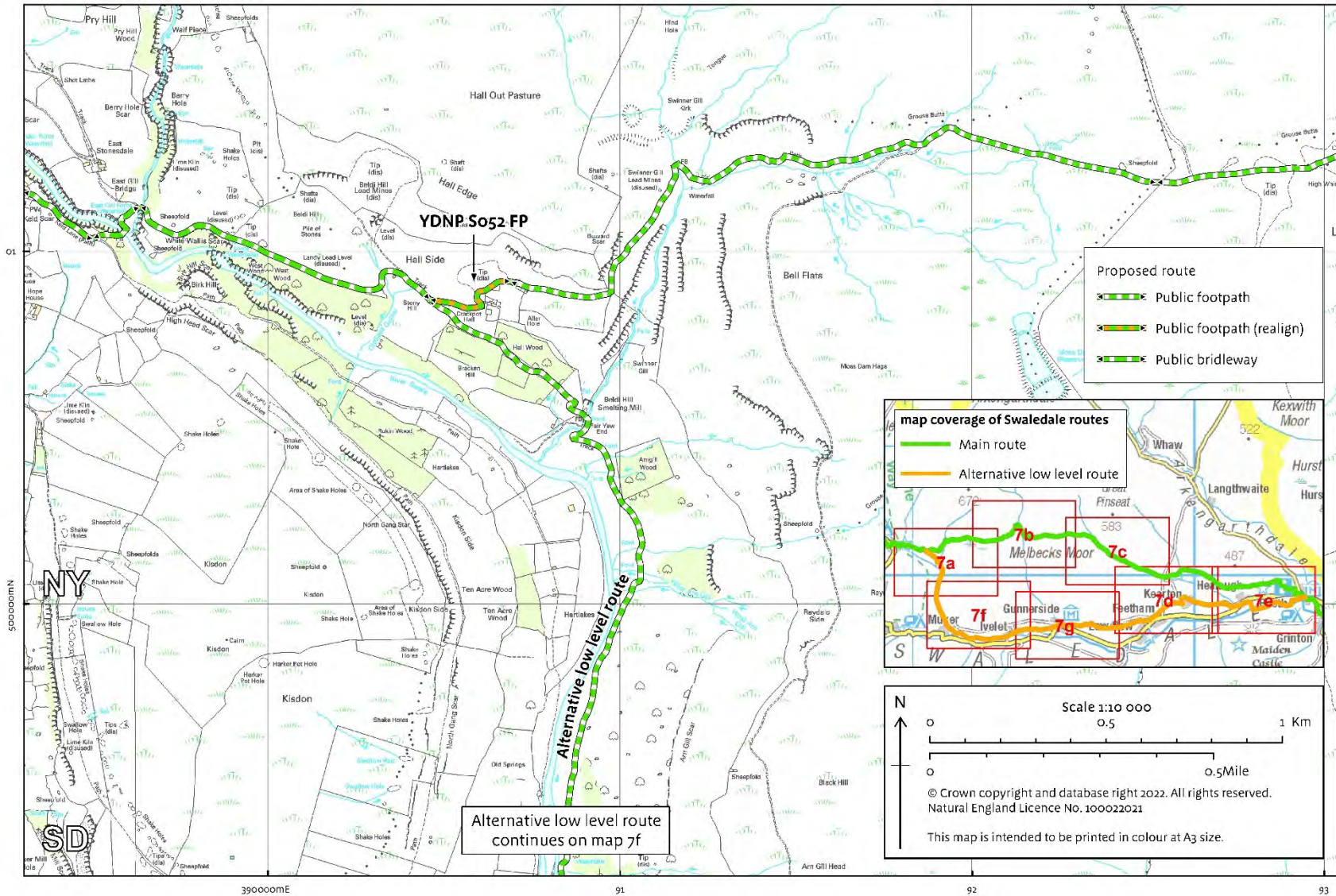


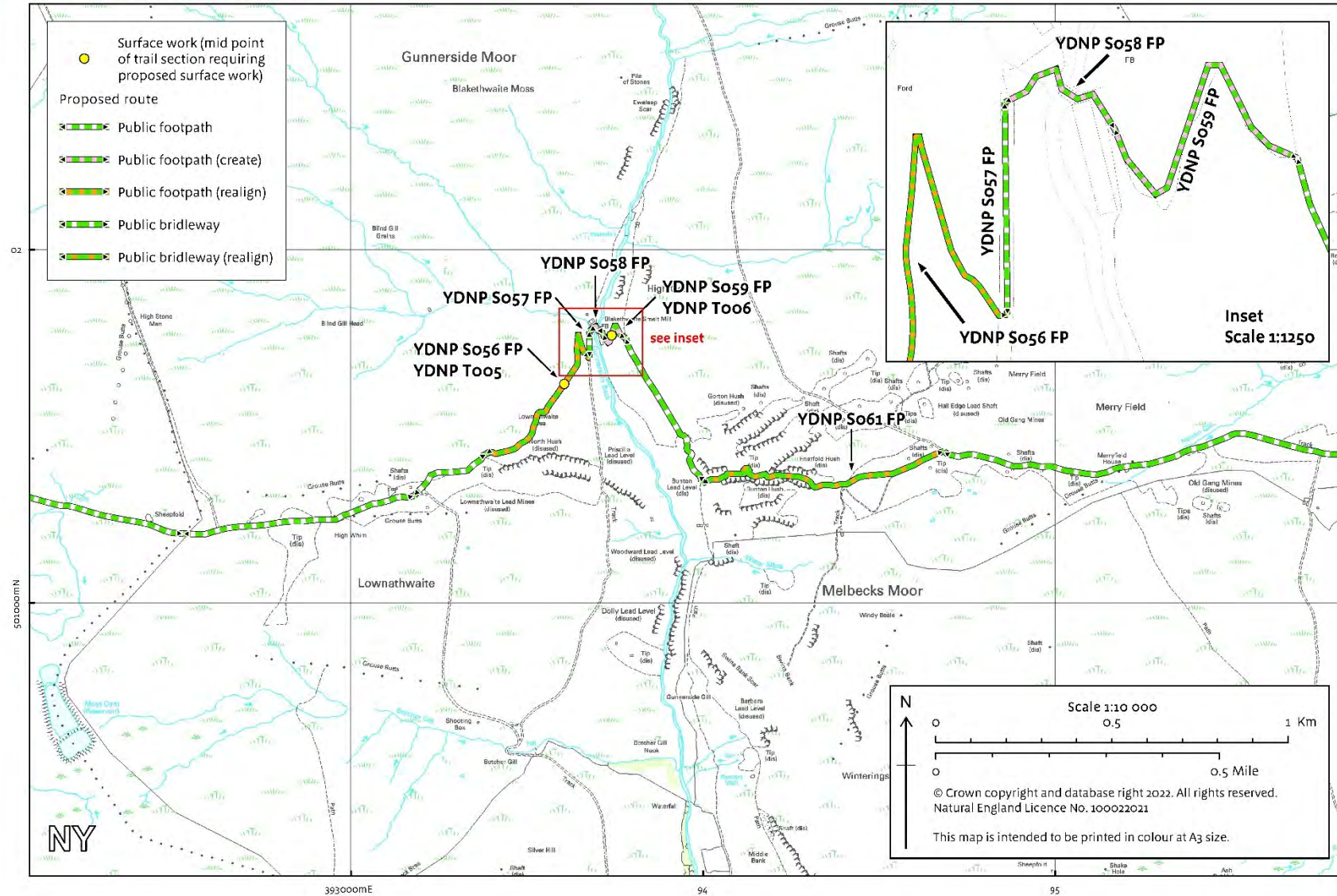


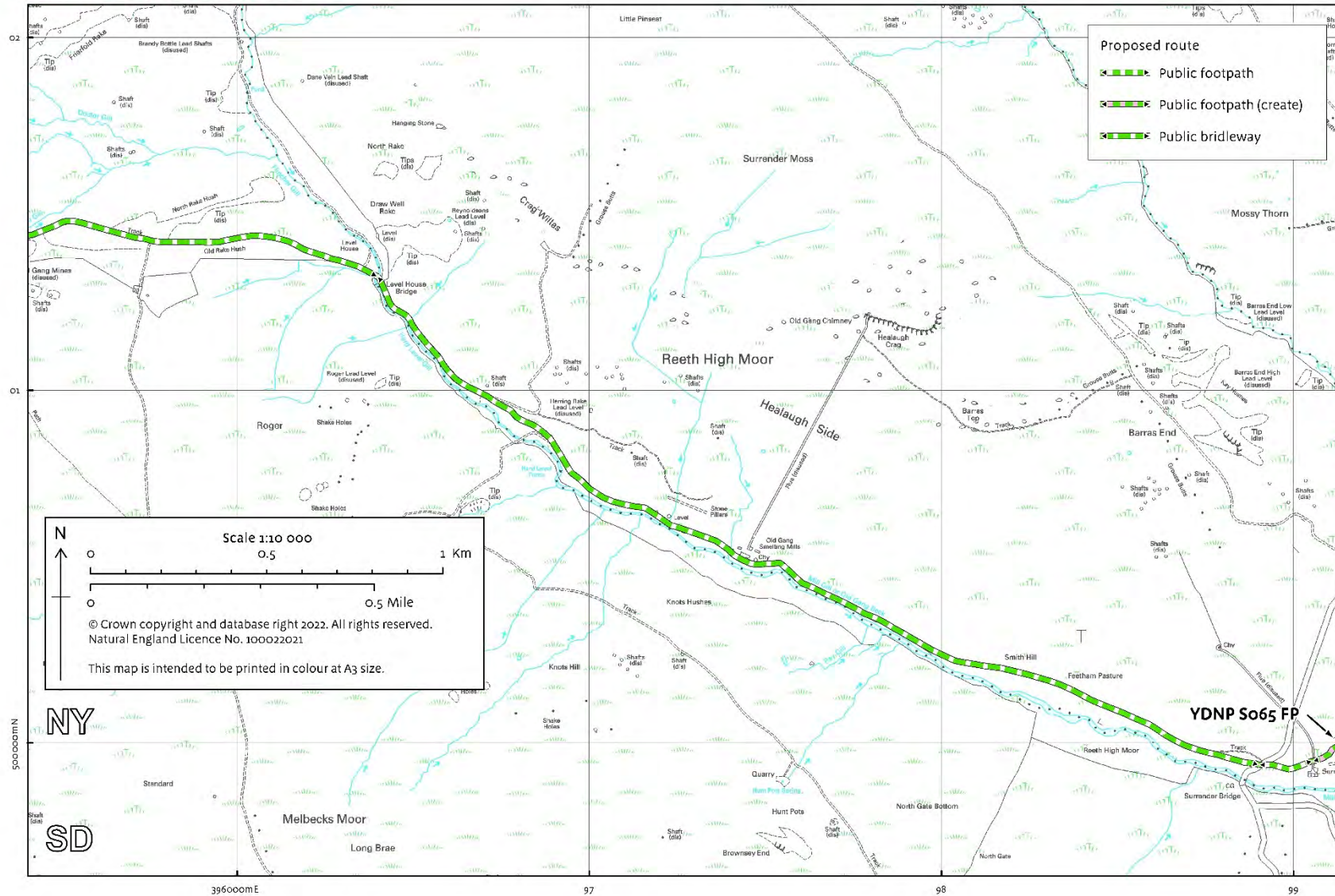


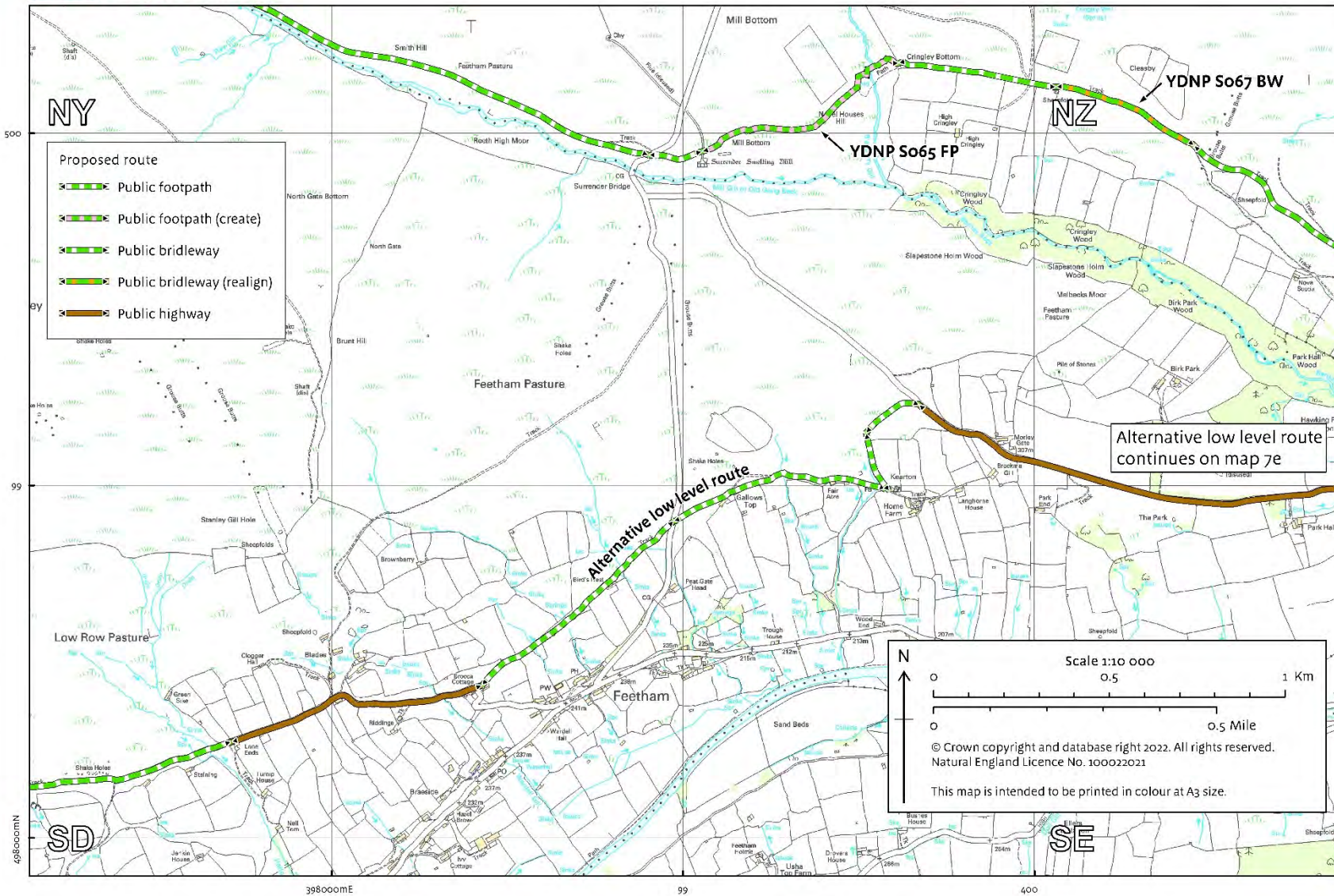


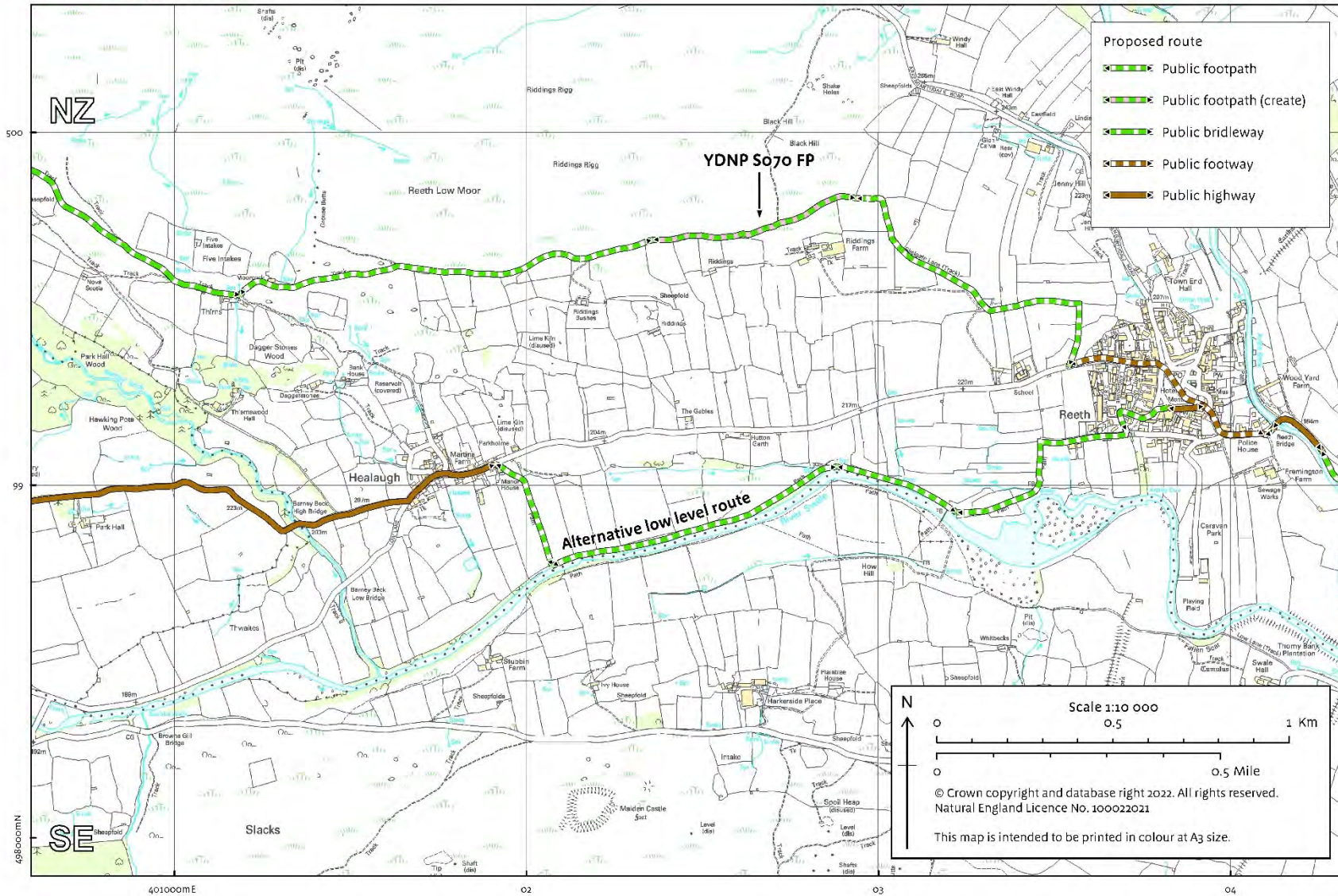


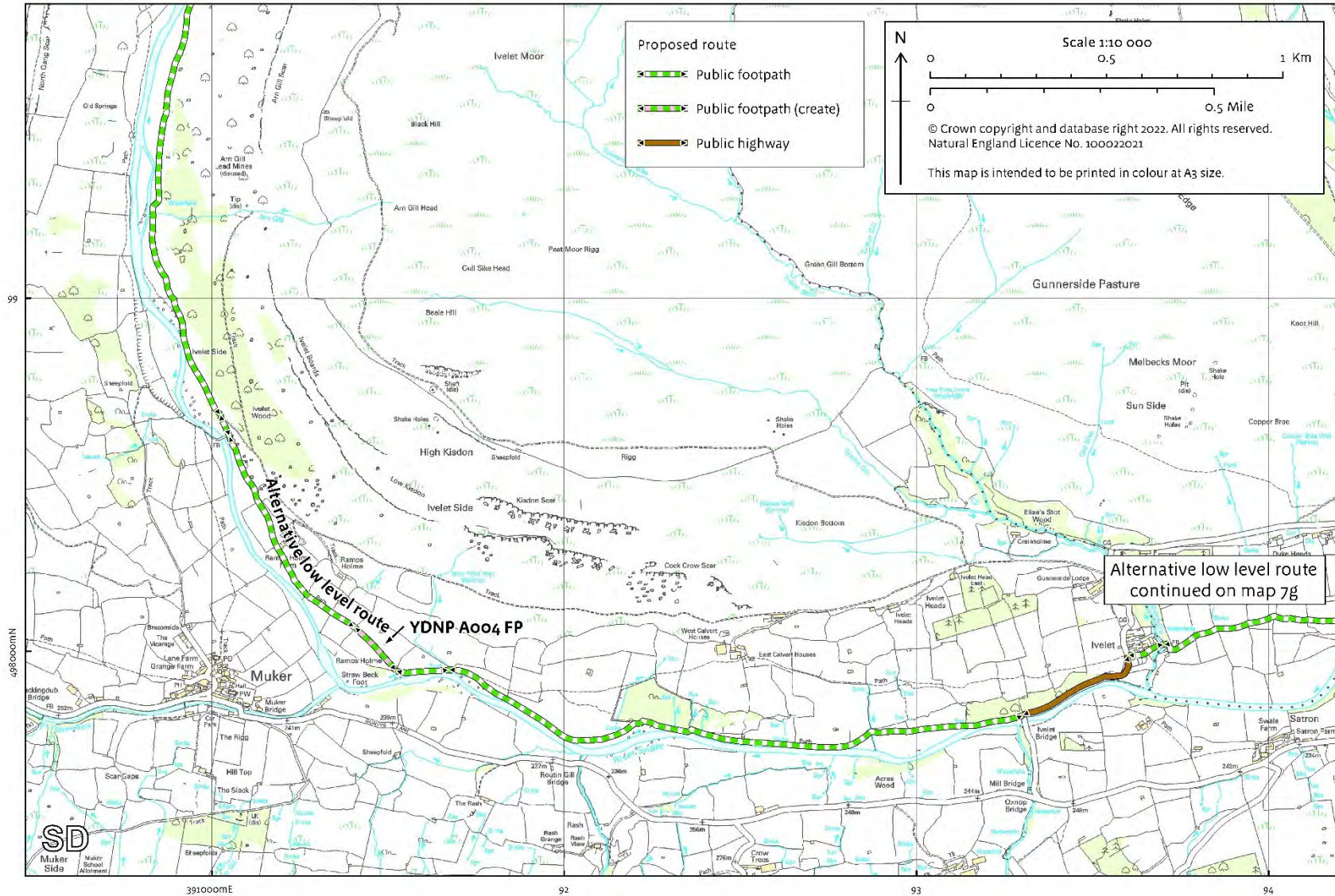


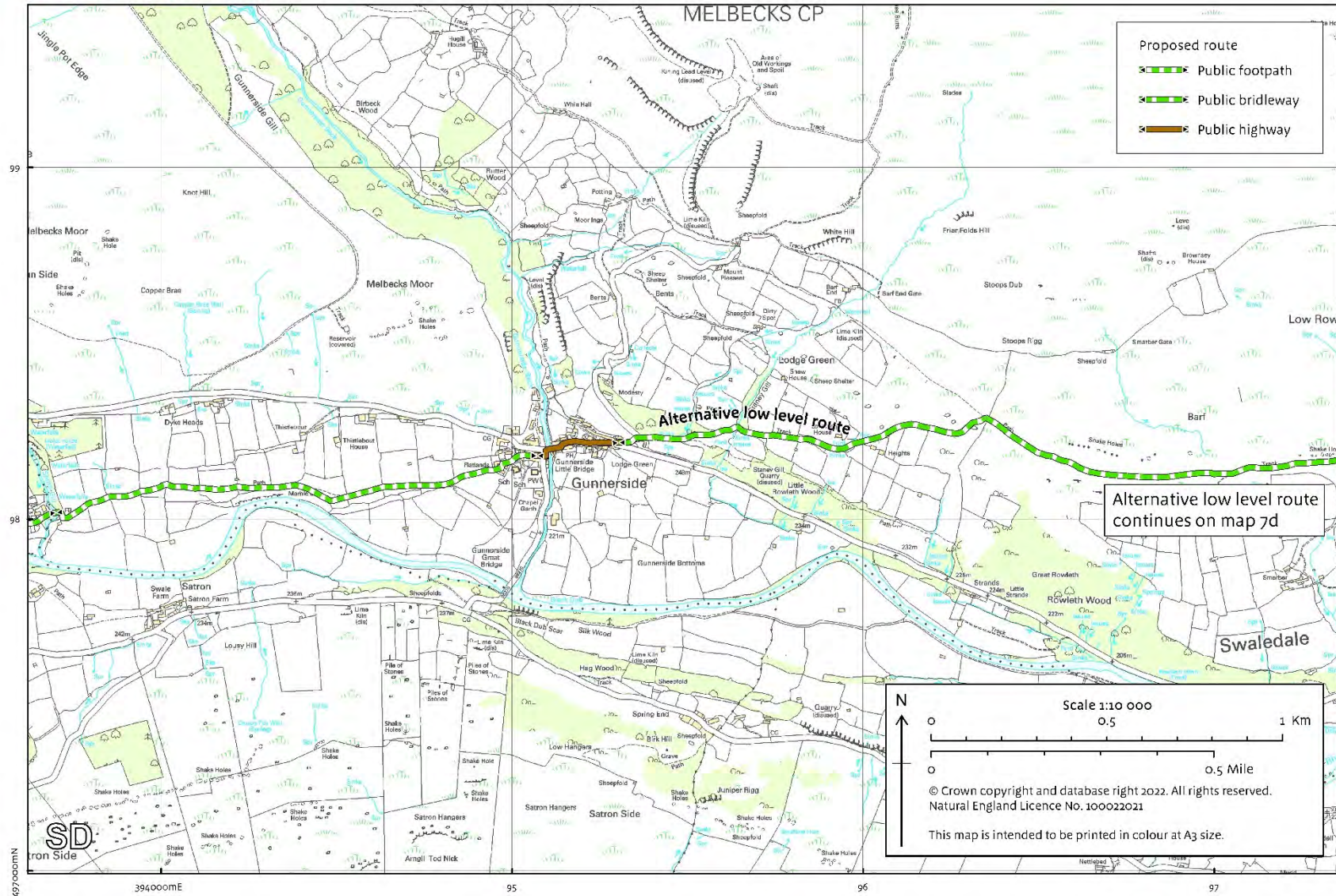


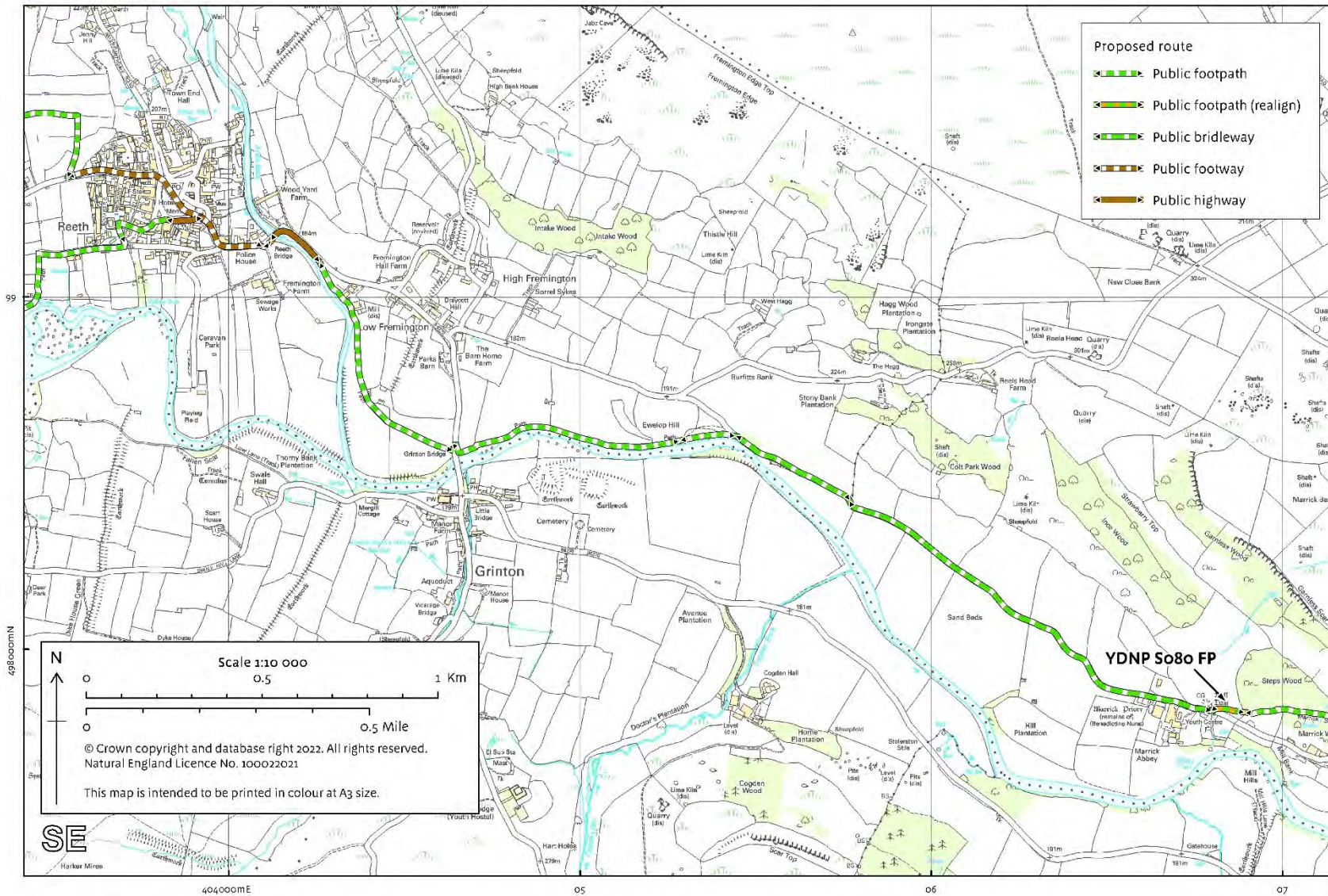


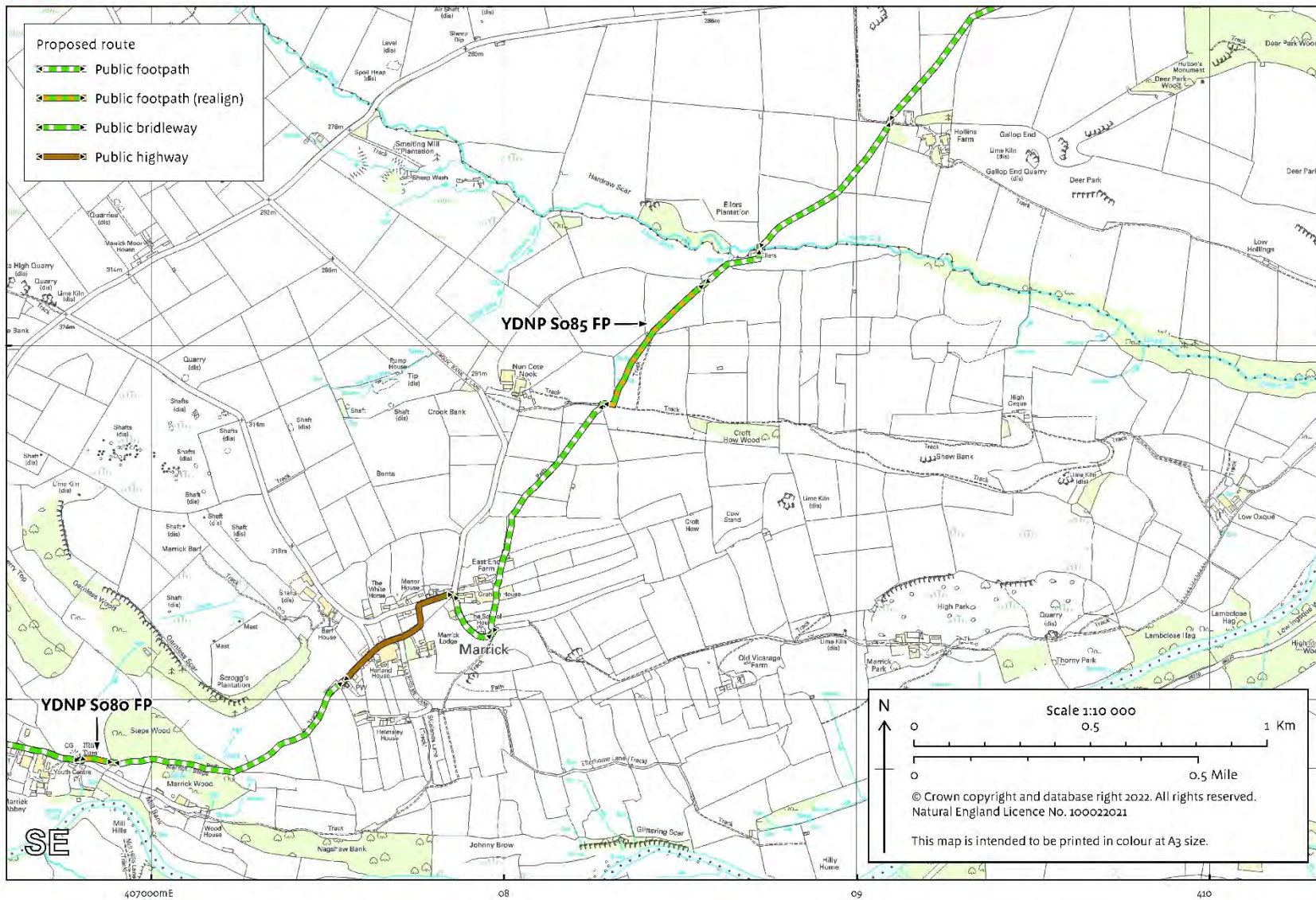


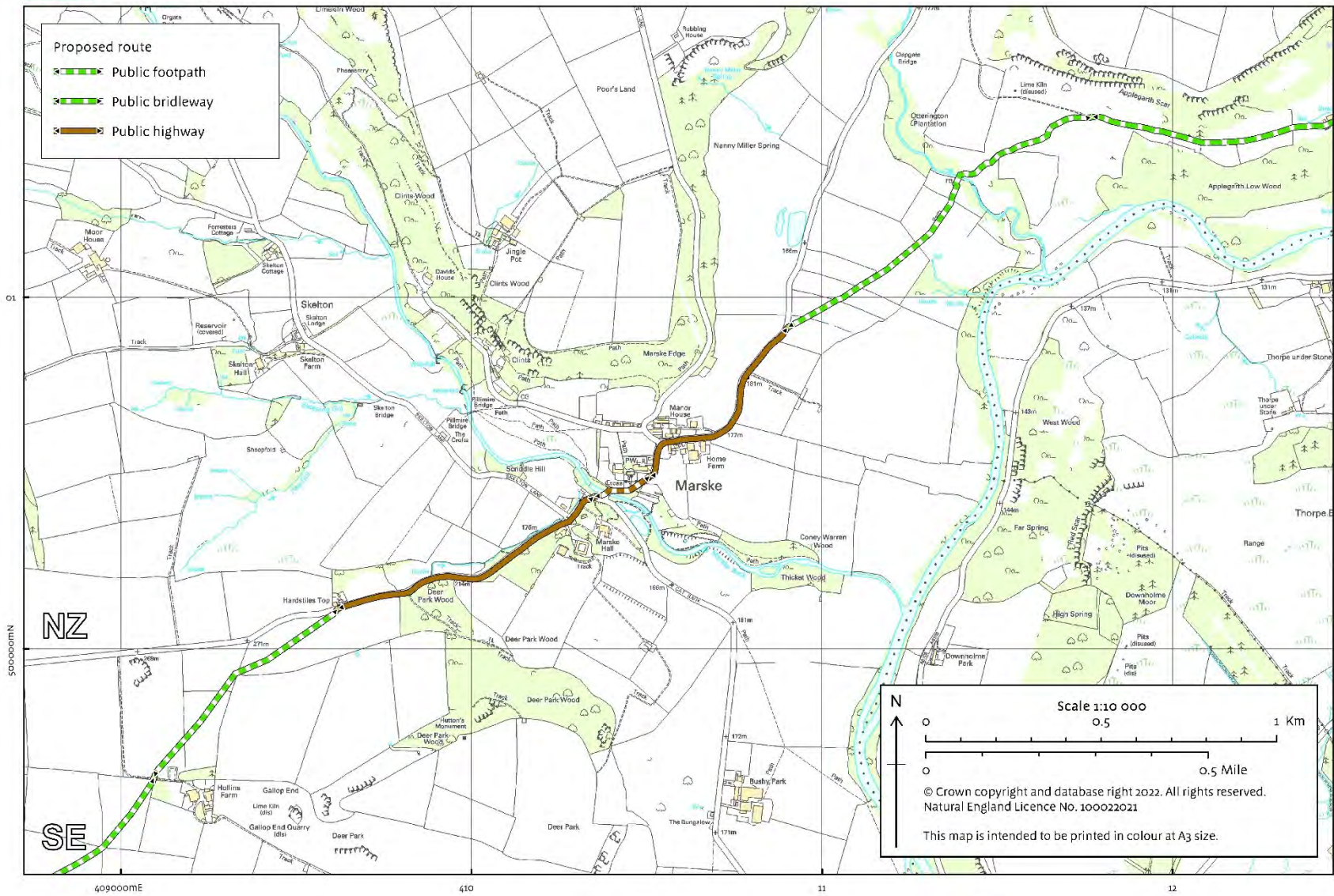


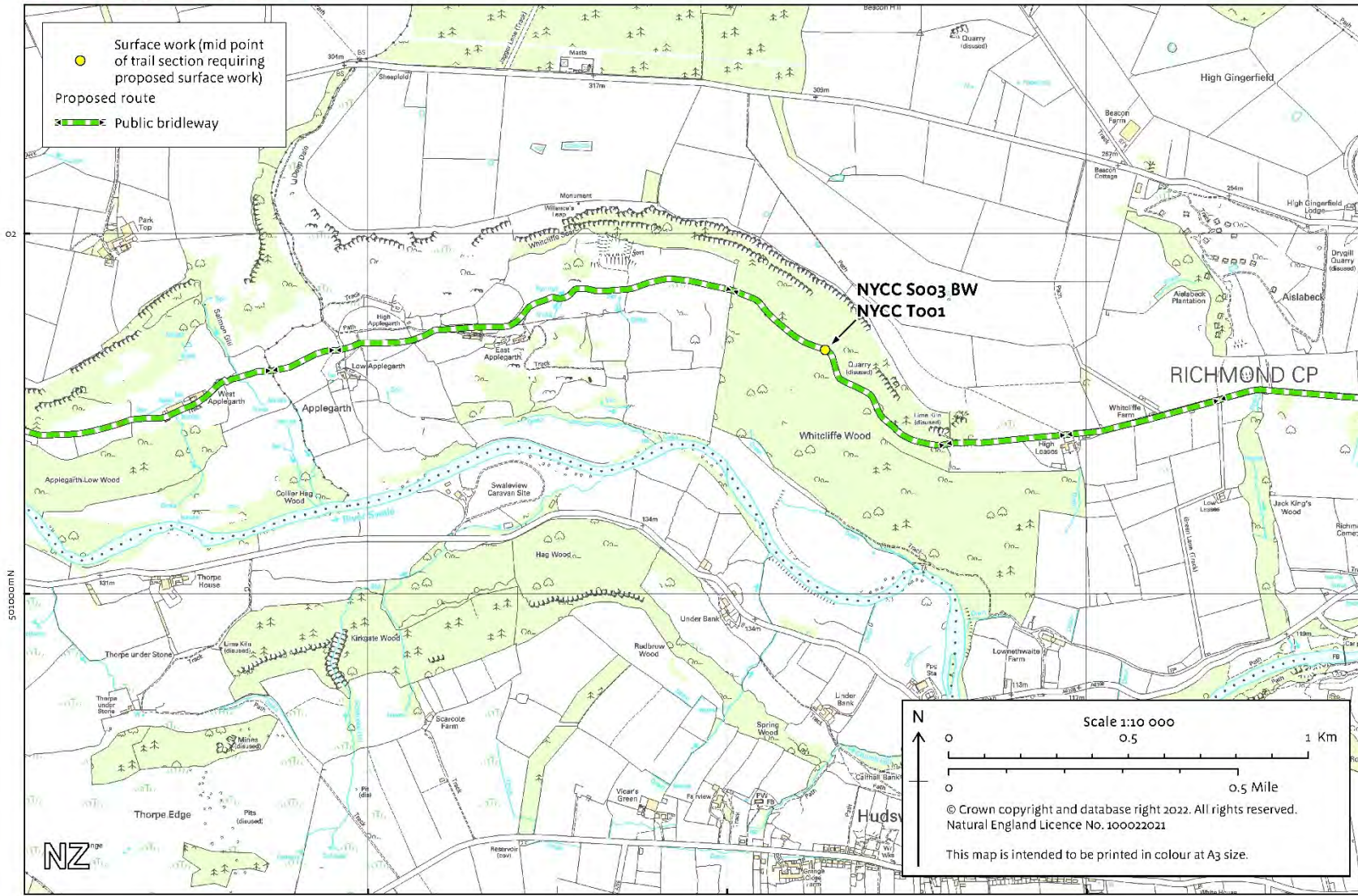












N

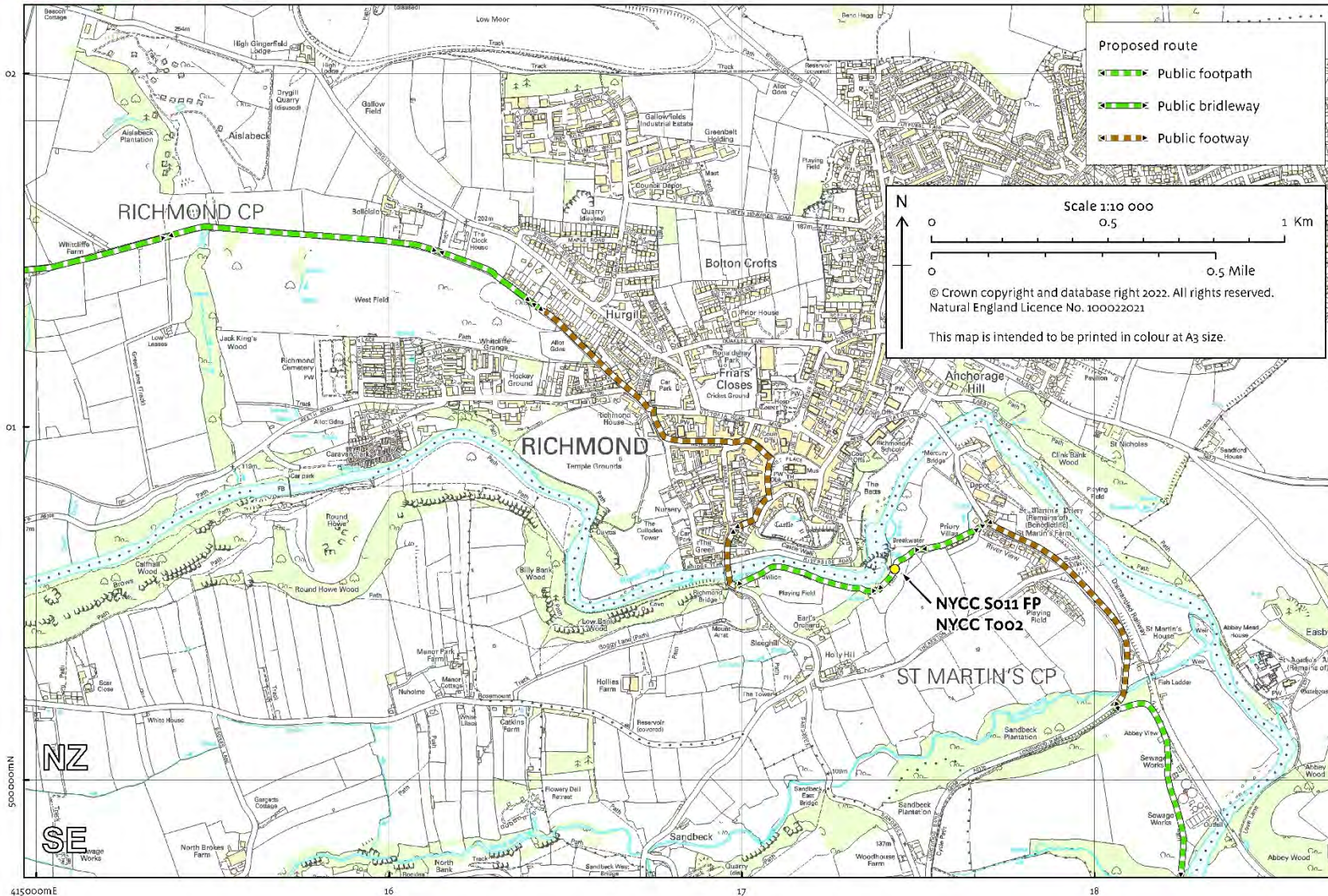
Scale 1:10 000

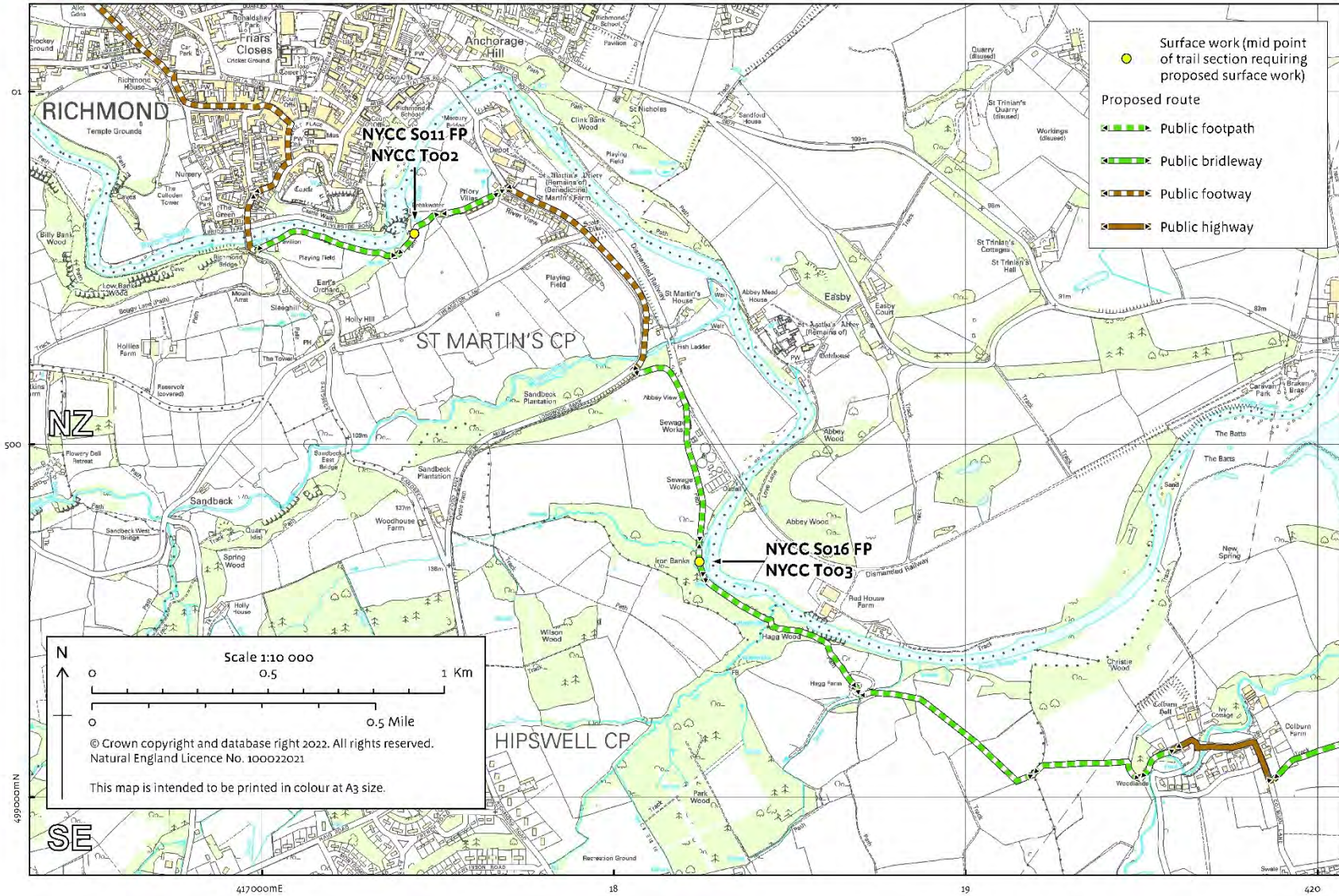
0.5 1 Km

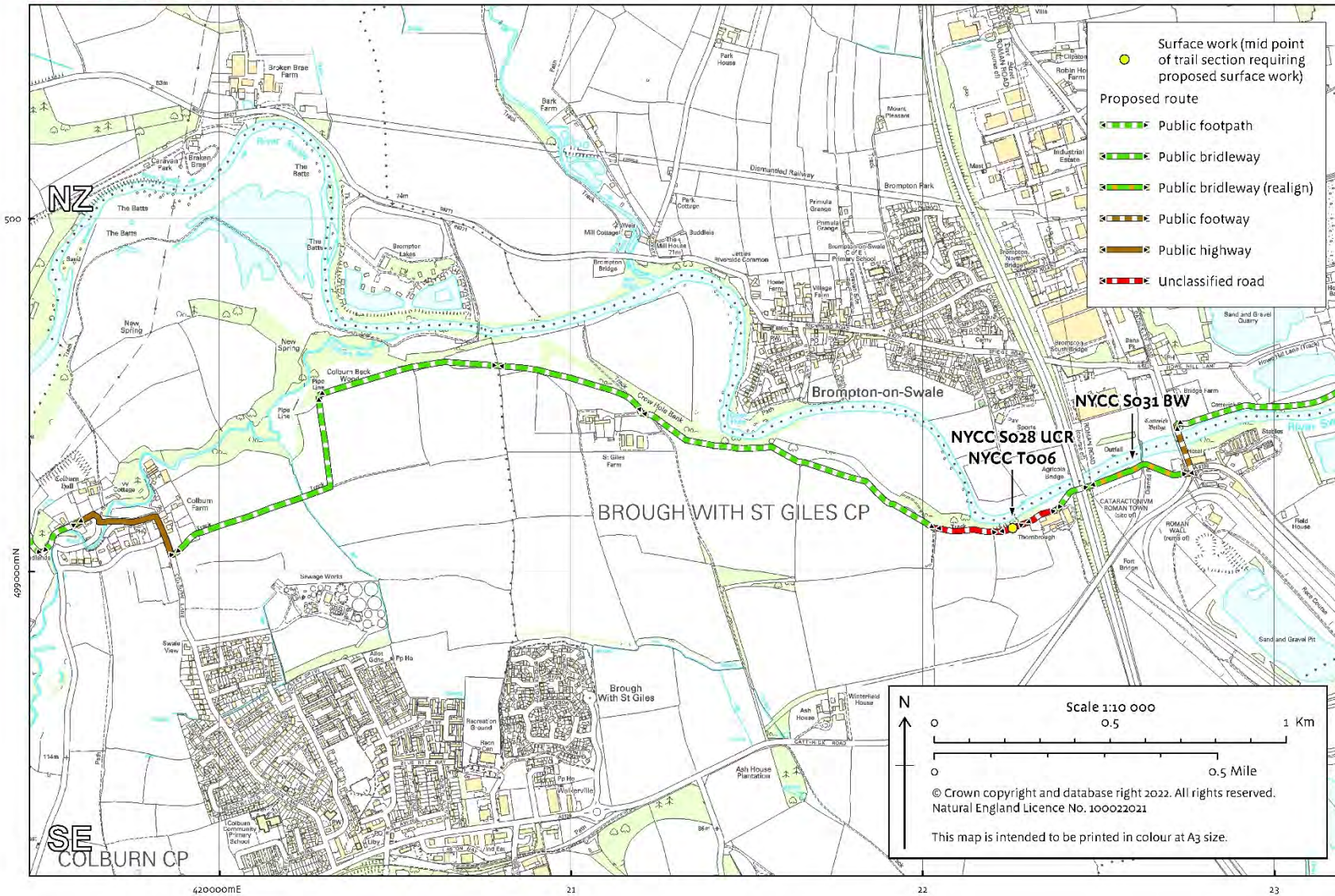
0.5 Mile

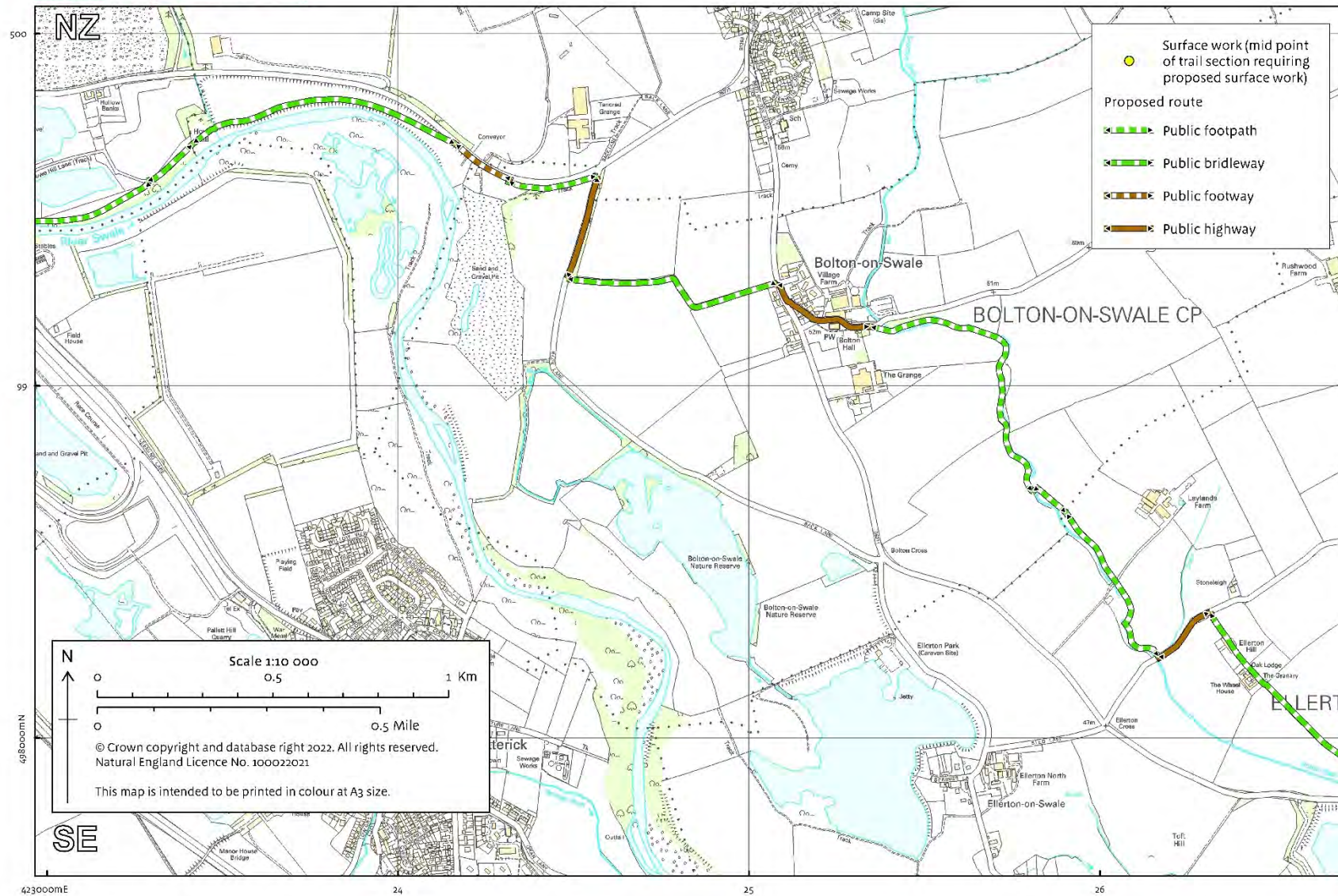
© Crown copyright and database right 2022. All rights reserved.
Natural England Licence No. 100022021

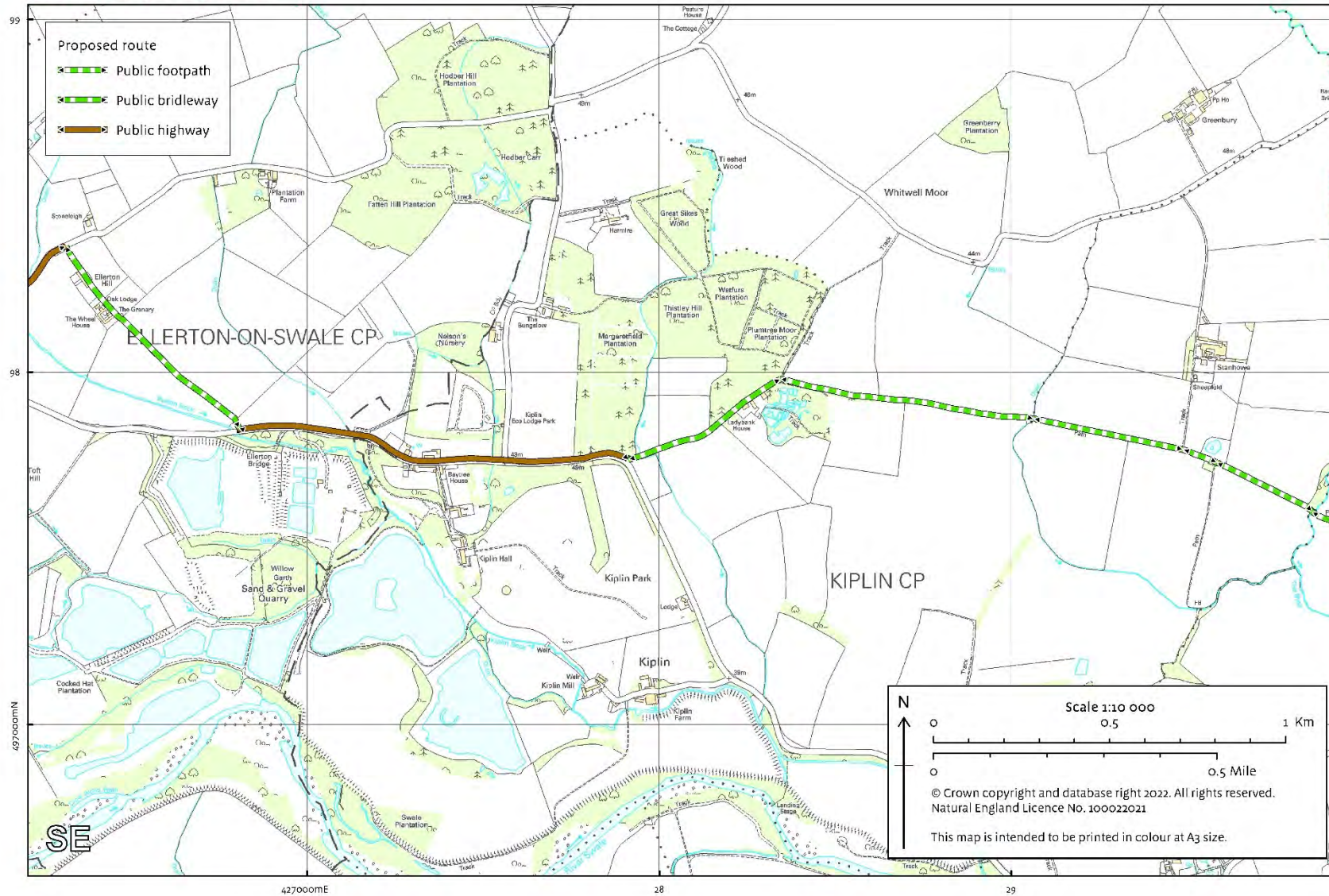
This map is intended to be printed in colour at A3 size.











Proposed route

- Public footpath
- Public bridleyway
- Public highway

N
 ↑

Scale 1:10 000

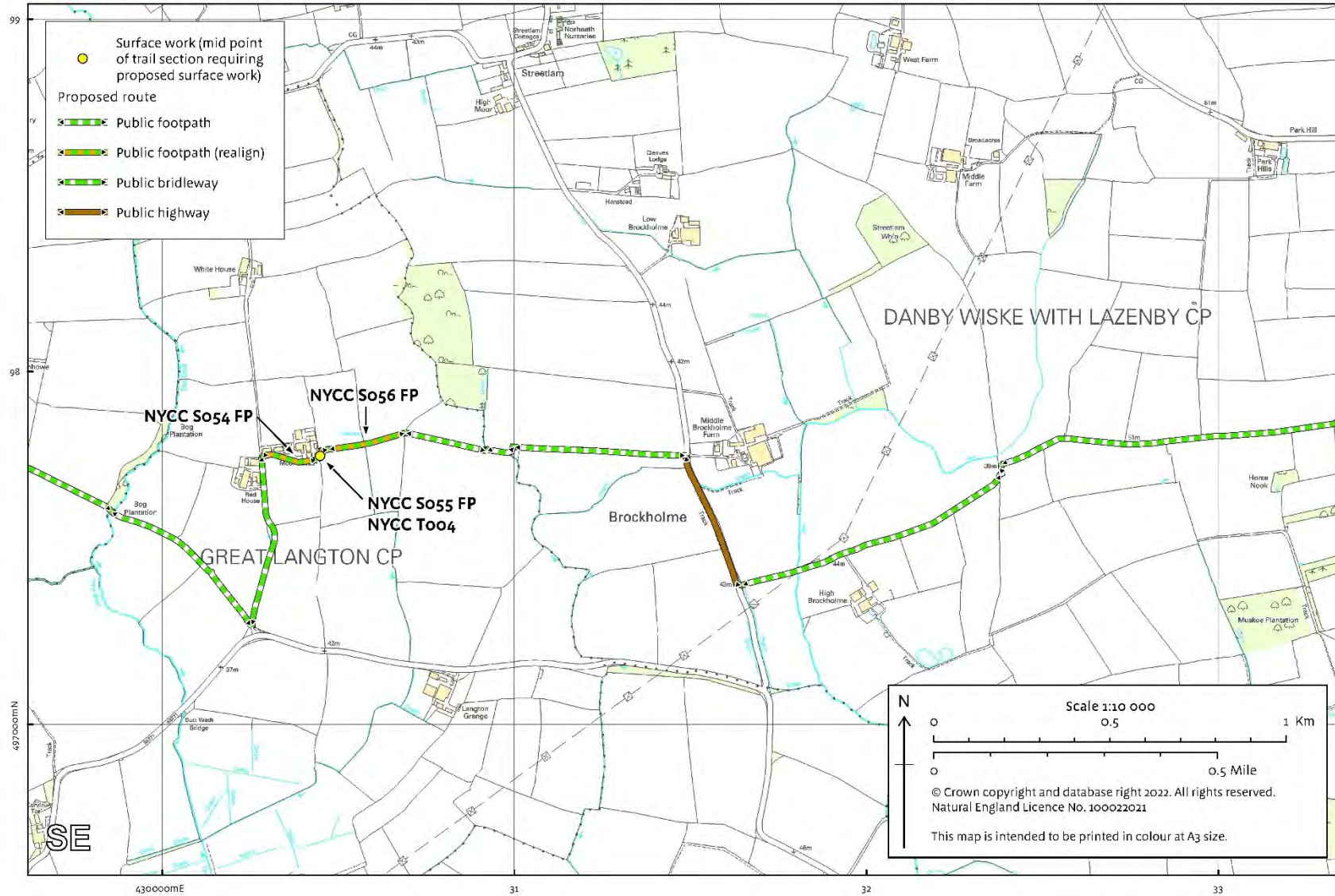
0.5 1 Km

0.5 Mile

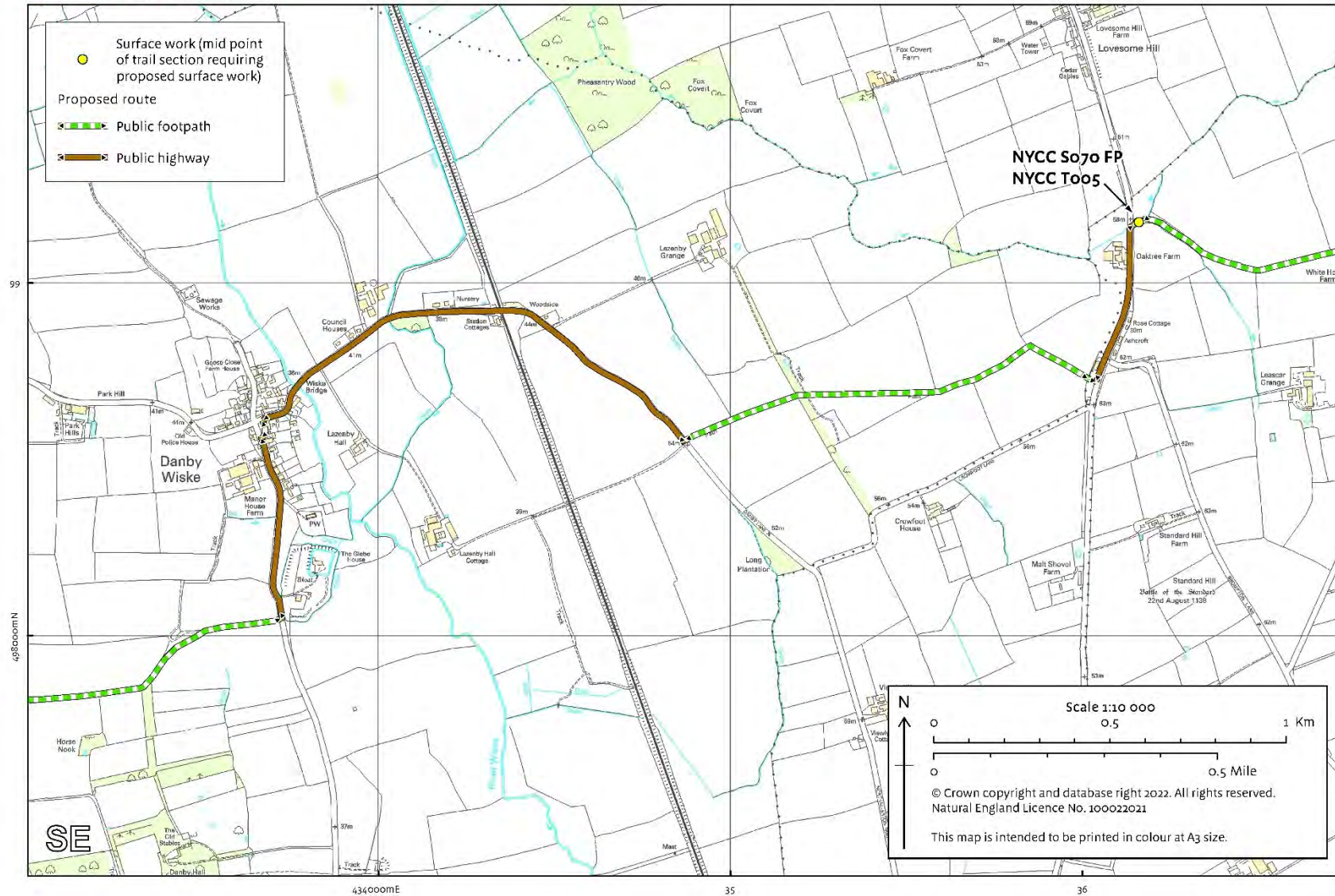
© Crown copyright and database right 2022. All rights reserved.
 Natural England Licence No. 100022021

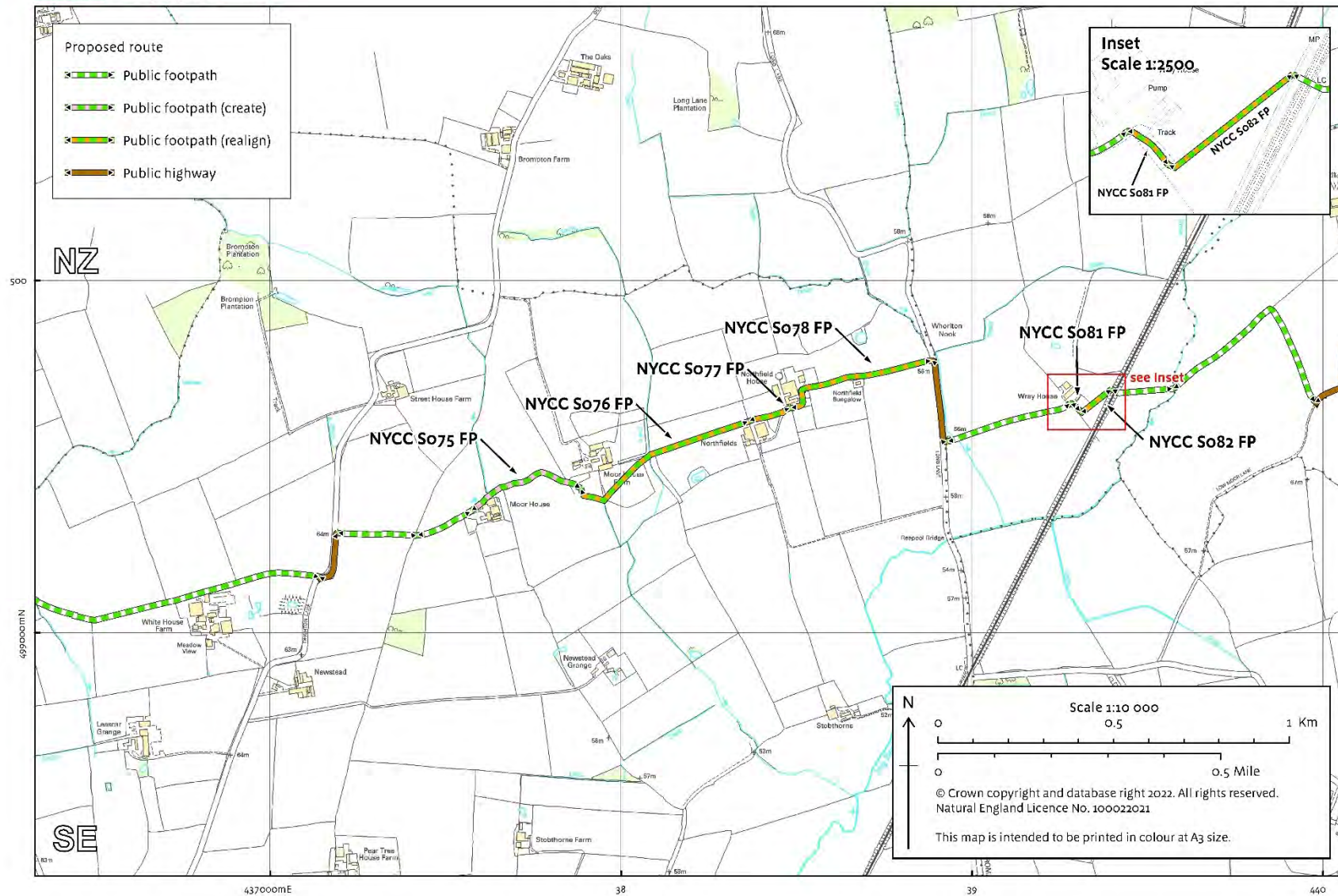
This map is intended to be printed in colour at A3 size.

Map 9e Brockholme



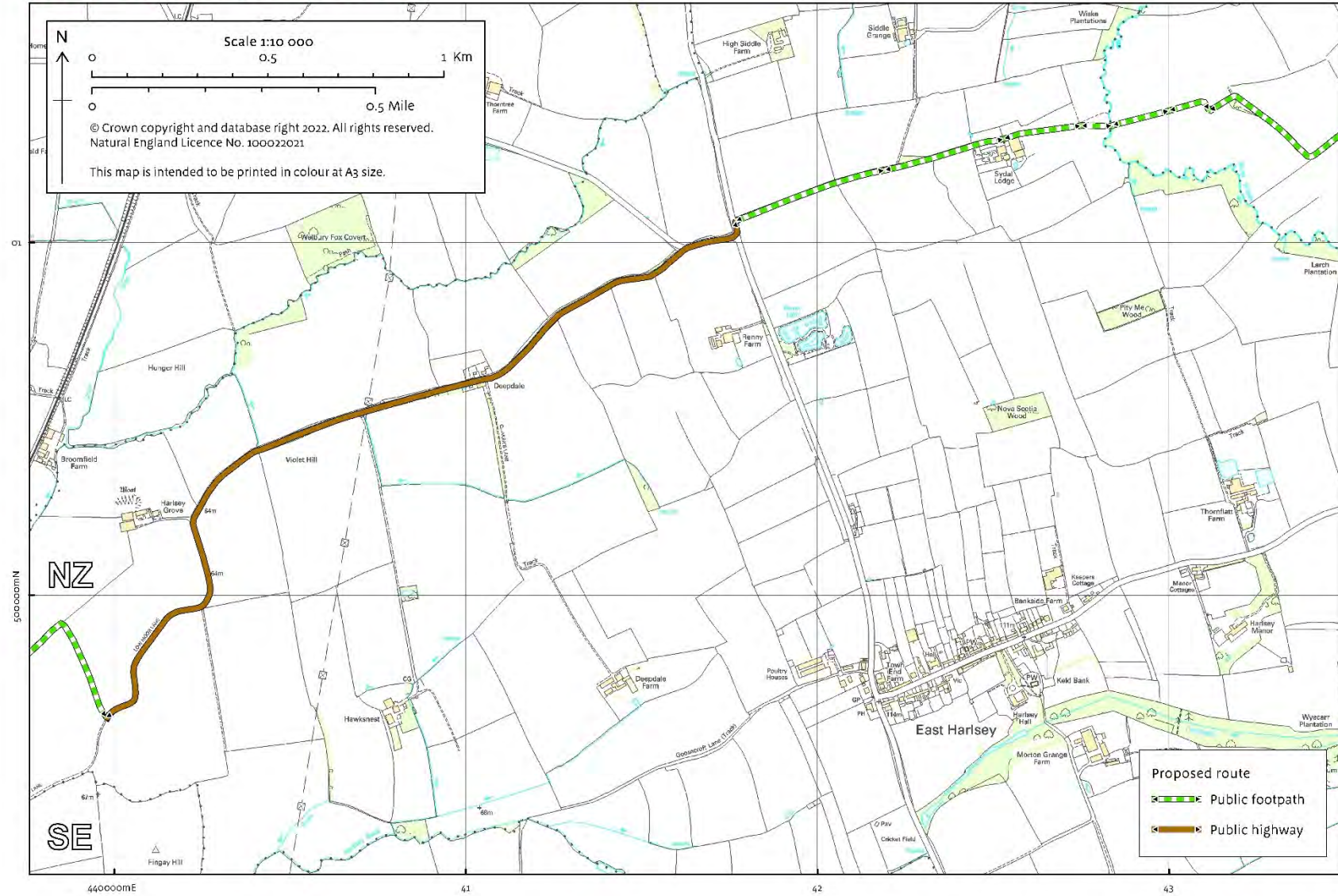
Map of Danby Wiske



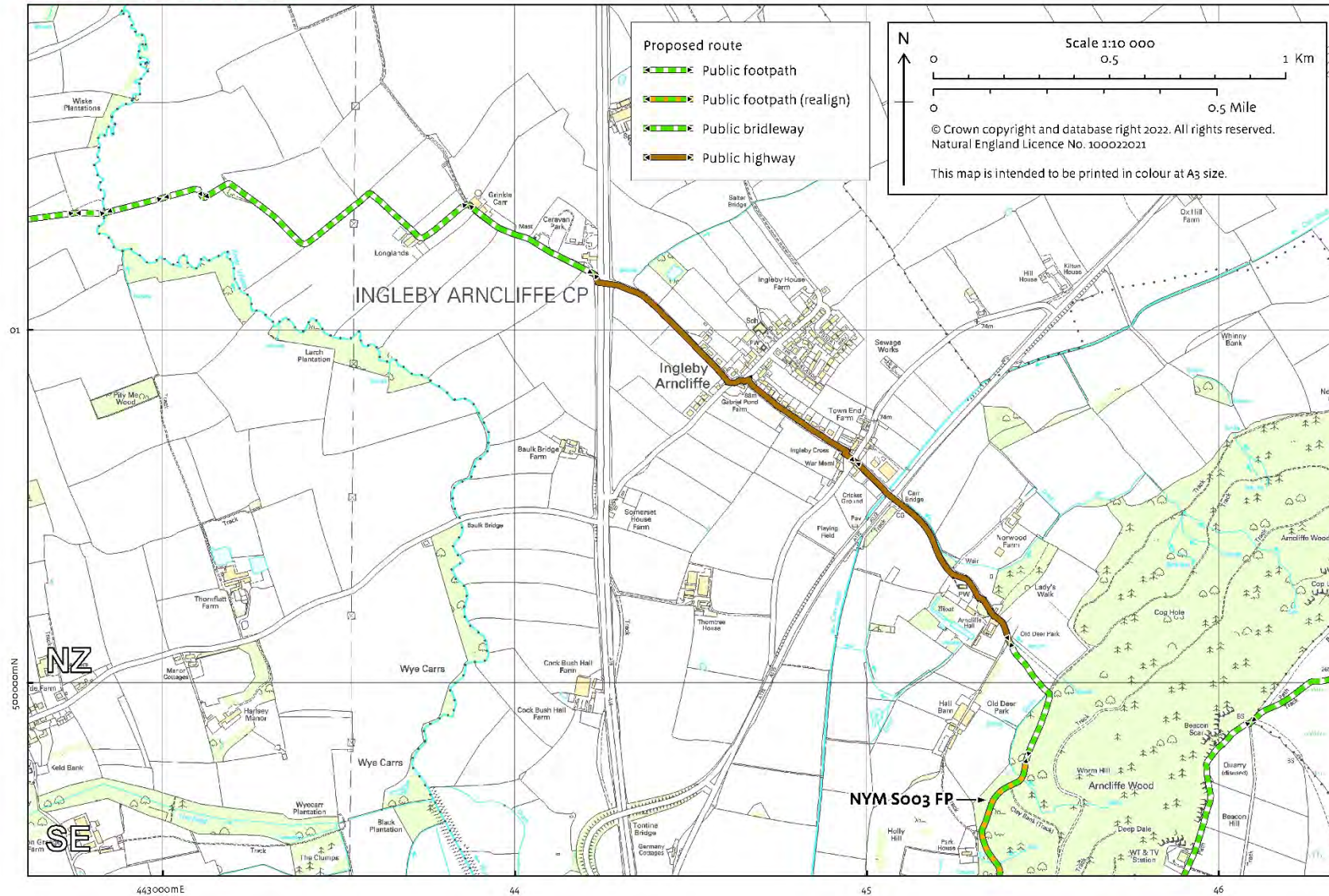


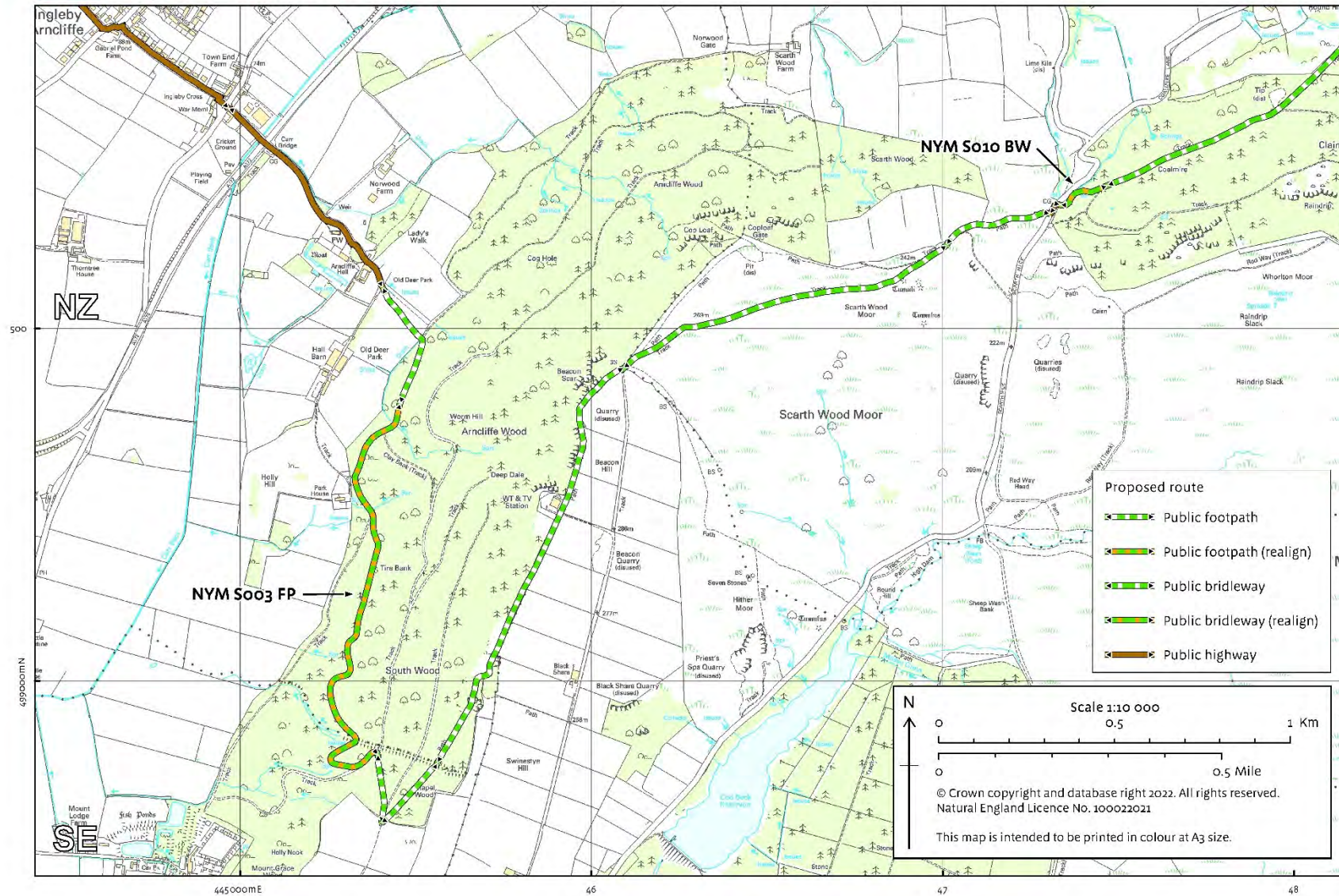


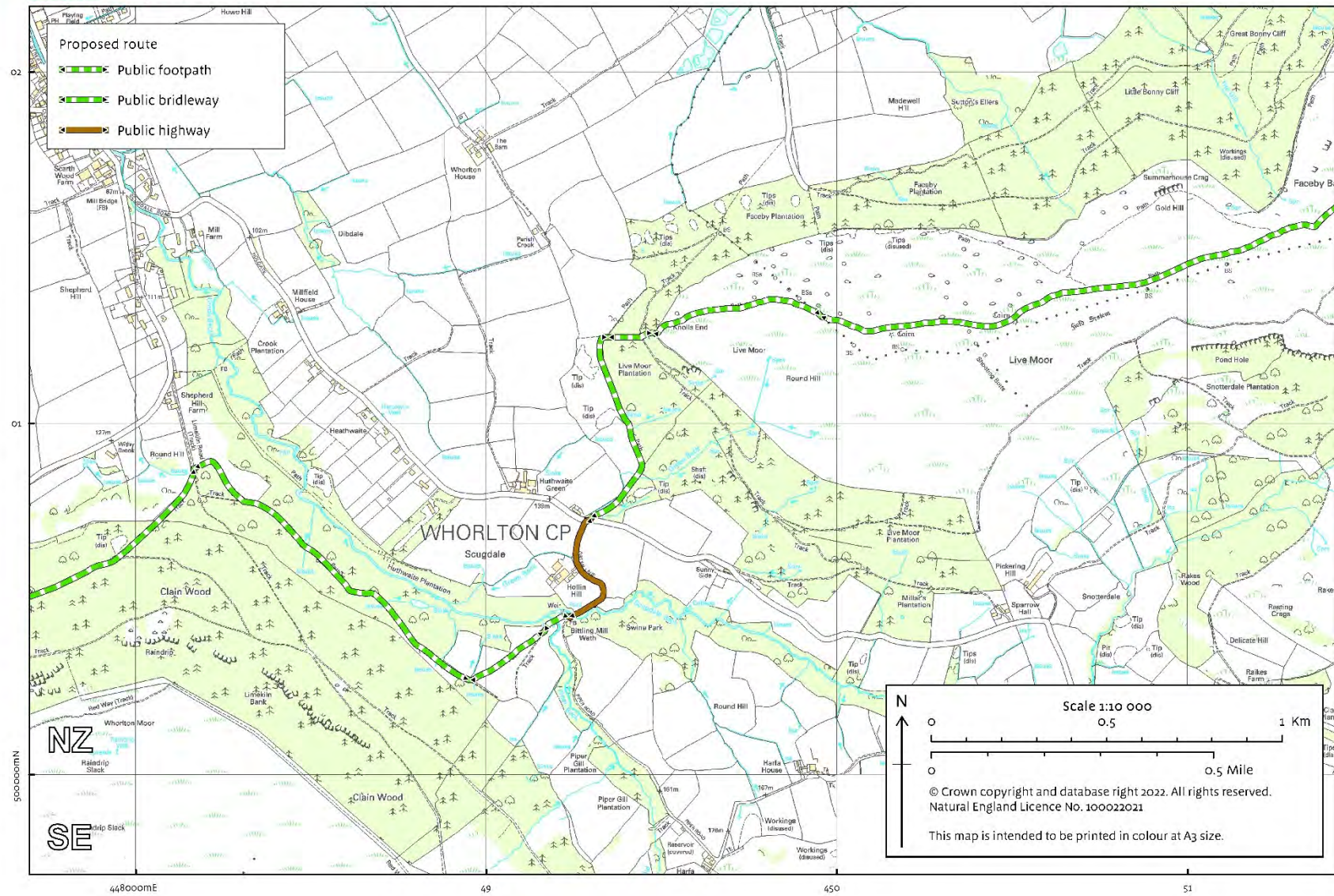
Map 9h Harlsey Grove and Violet Hill

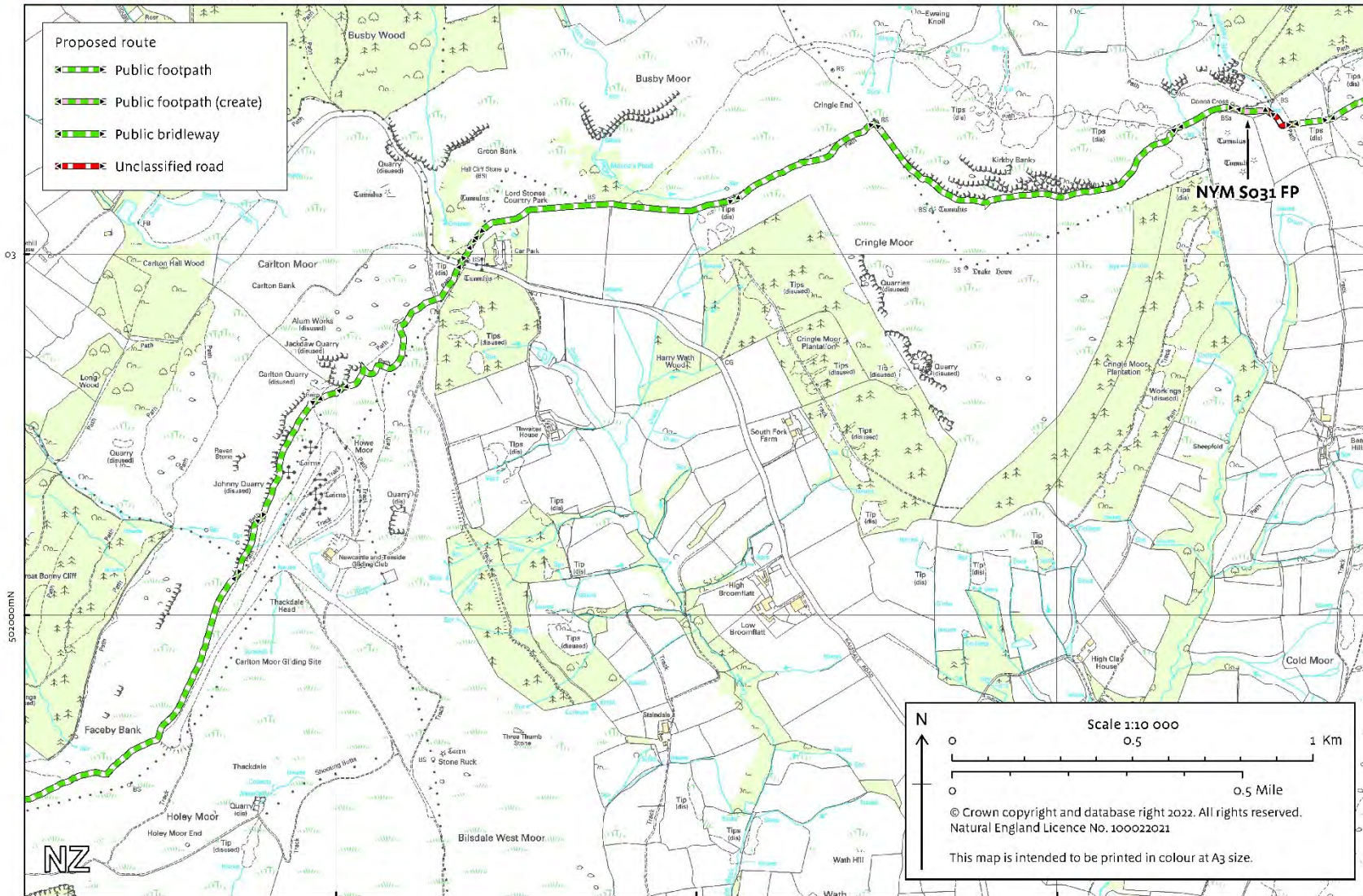


Map 9i Ingleyby Cross









Proposed route

- Public footpath
- Public footpath (create)
- Public brideway
- Unclassified road

NYM So31 FP

N

Scale 1:10 000

0.5 1 Km

0.5 Mile

© Crown copyright and database right 2022. All rights reserved.
Natural England Licence No. 100022021

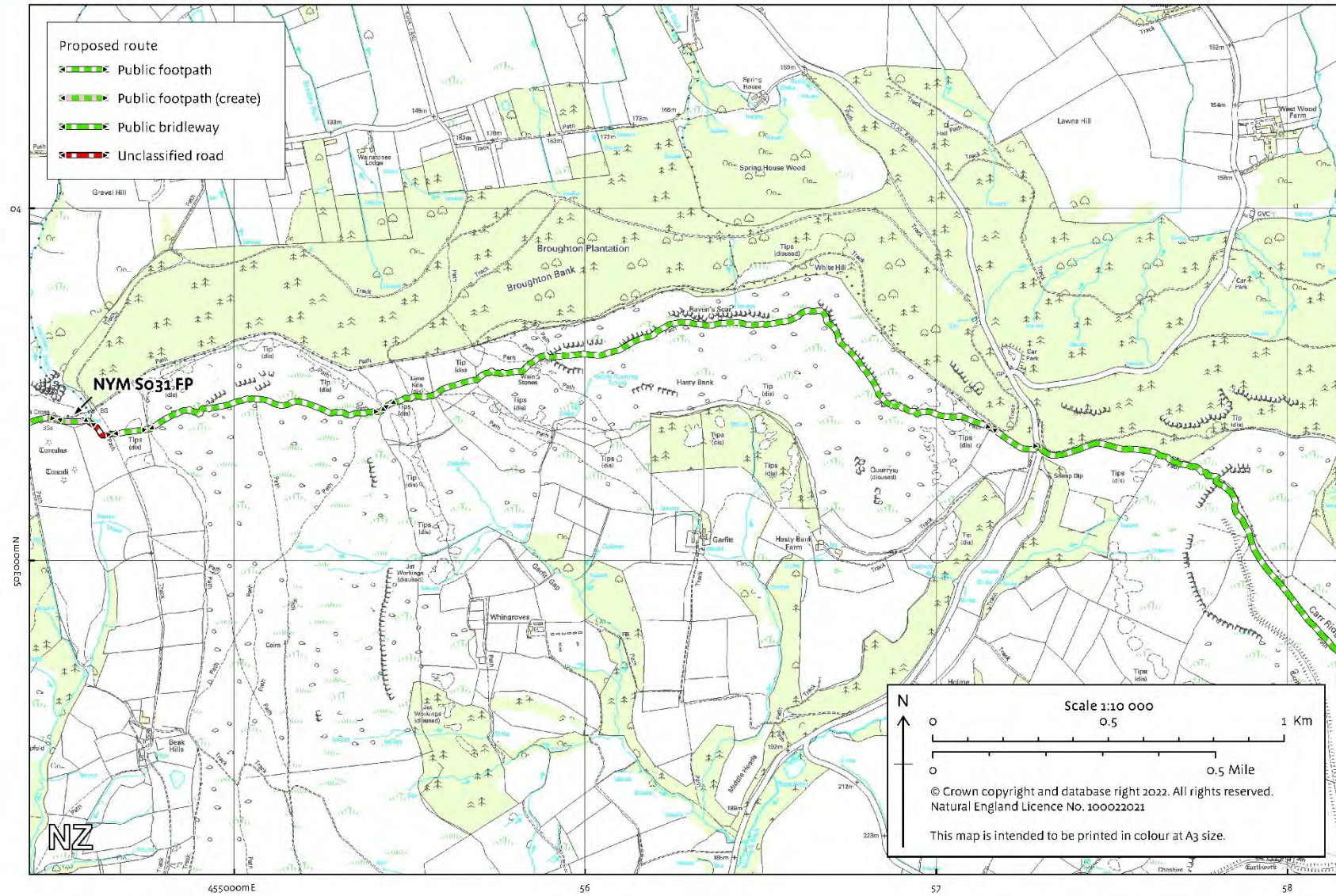
This map is intended to be printed in colour at A3 size.

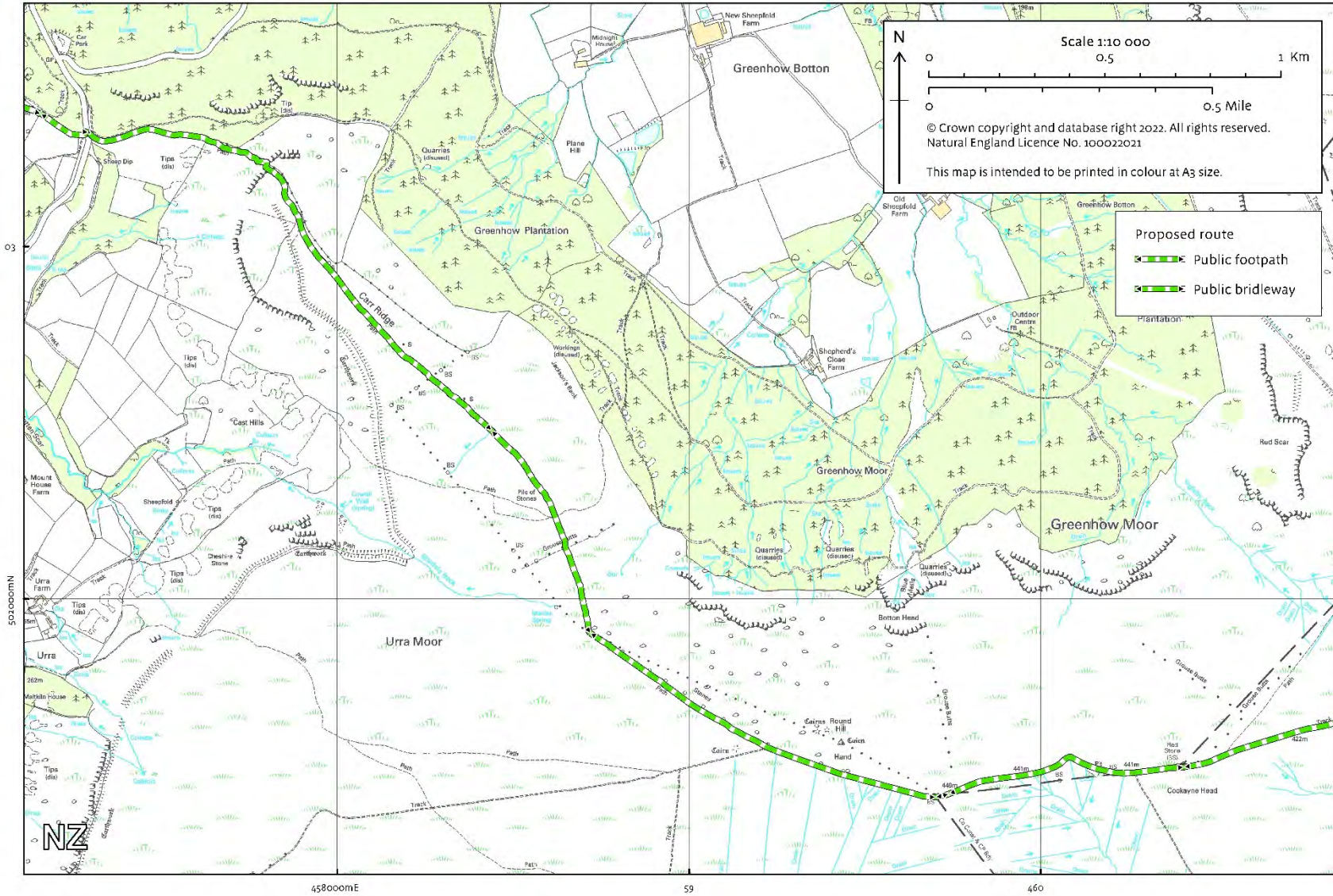
NZ

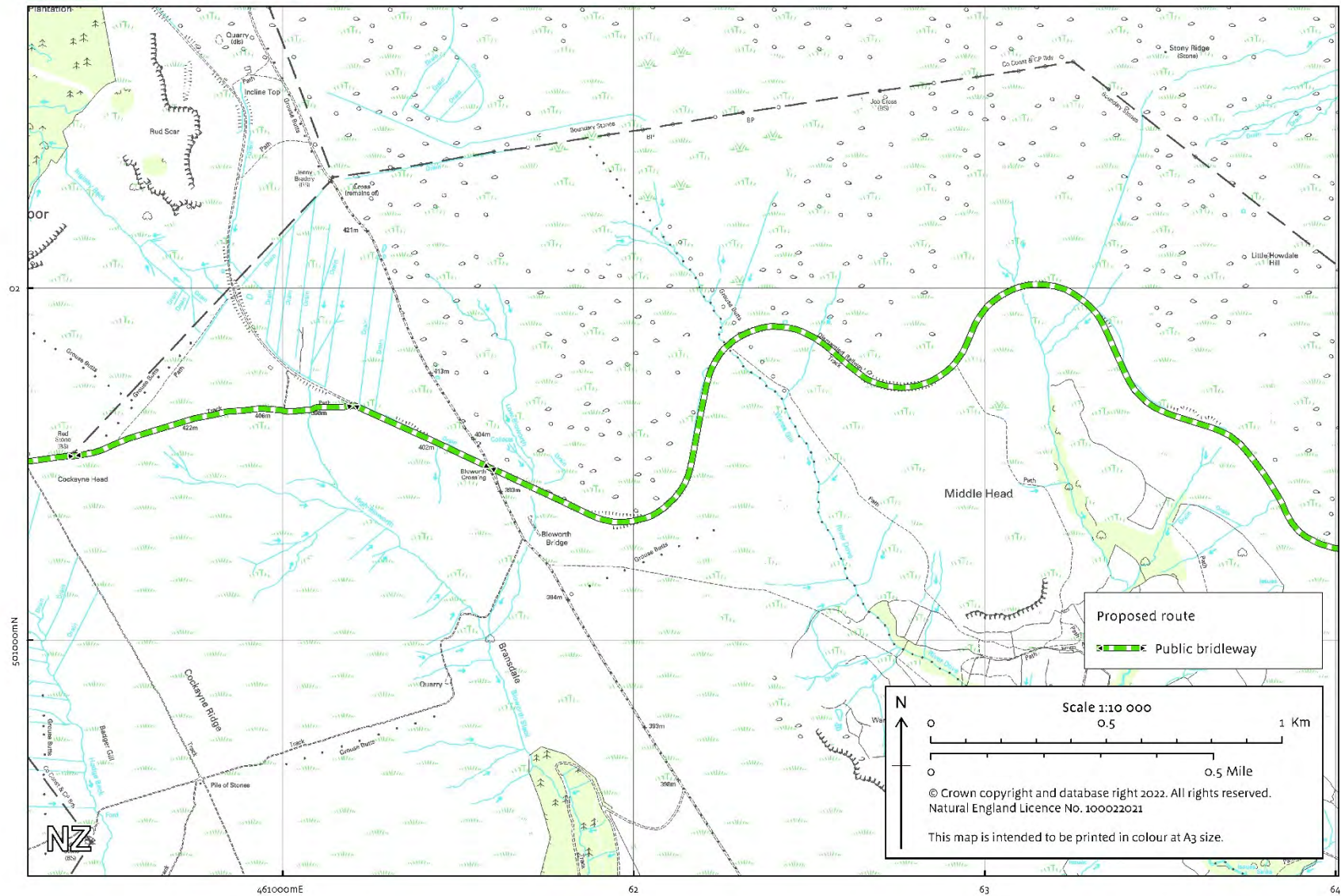
452000mE

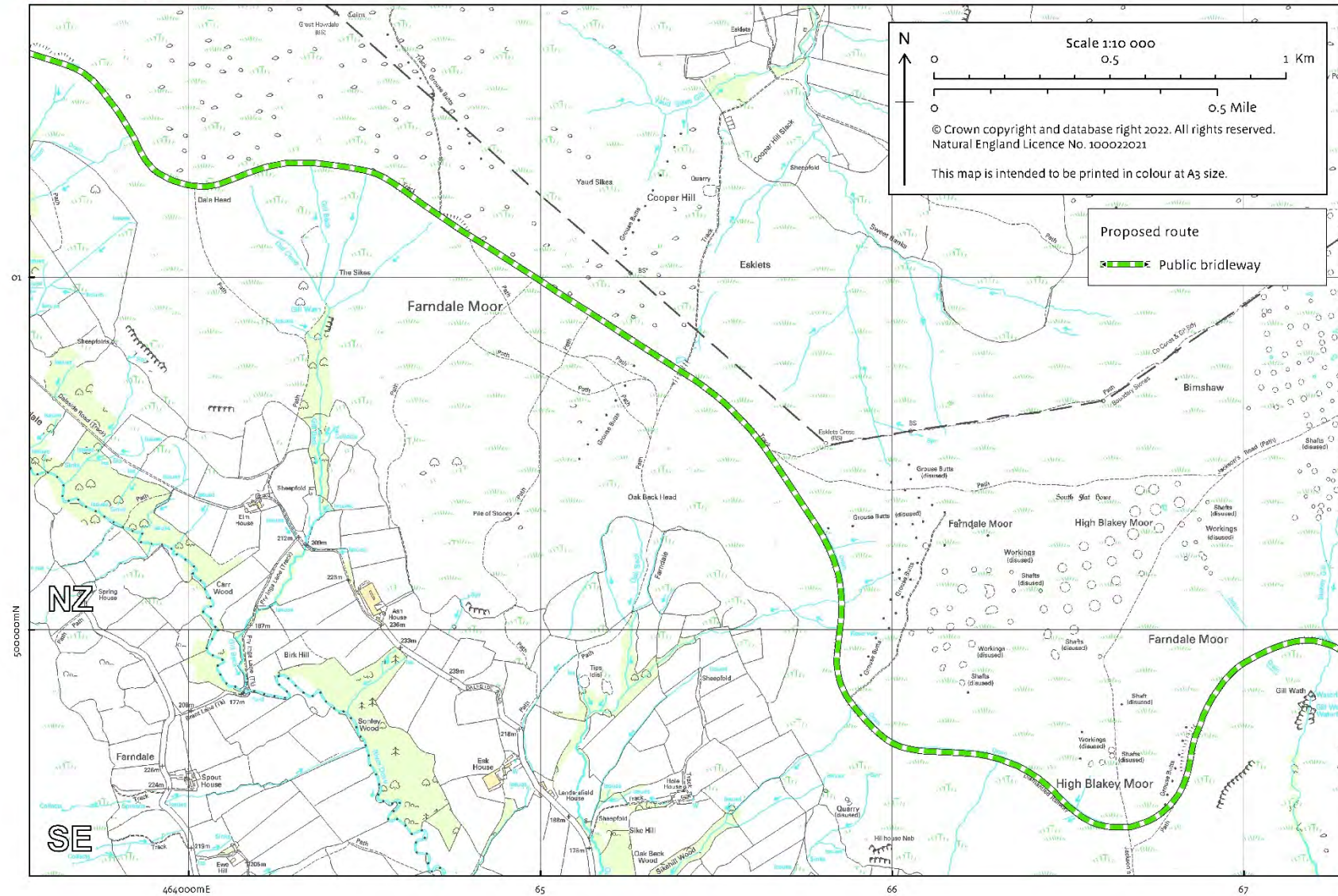
53

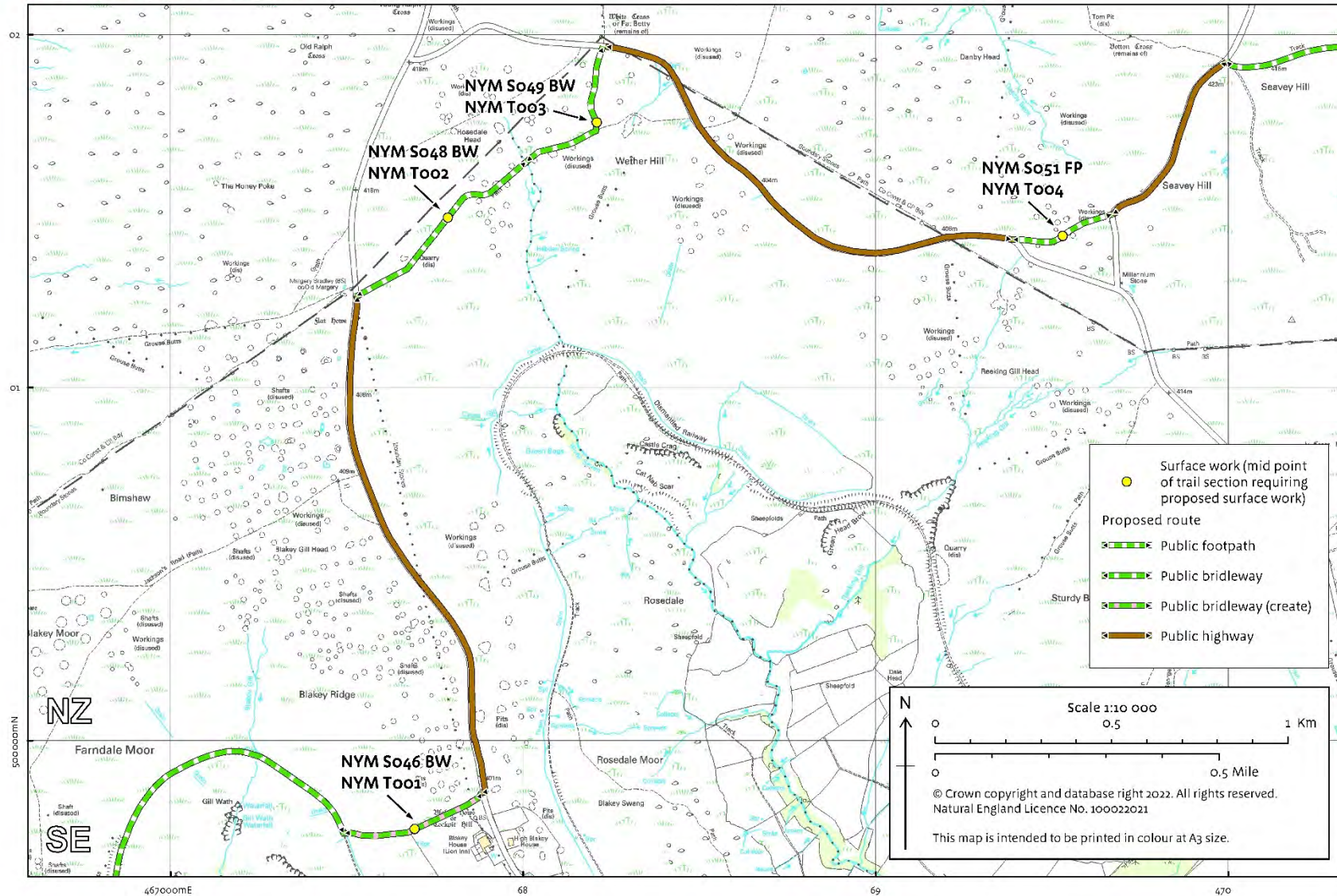
54

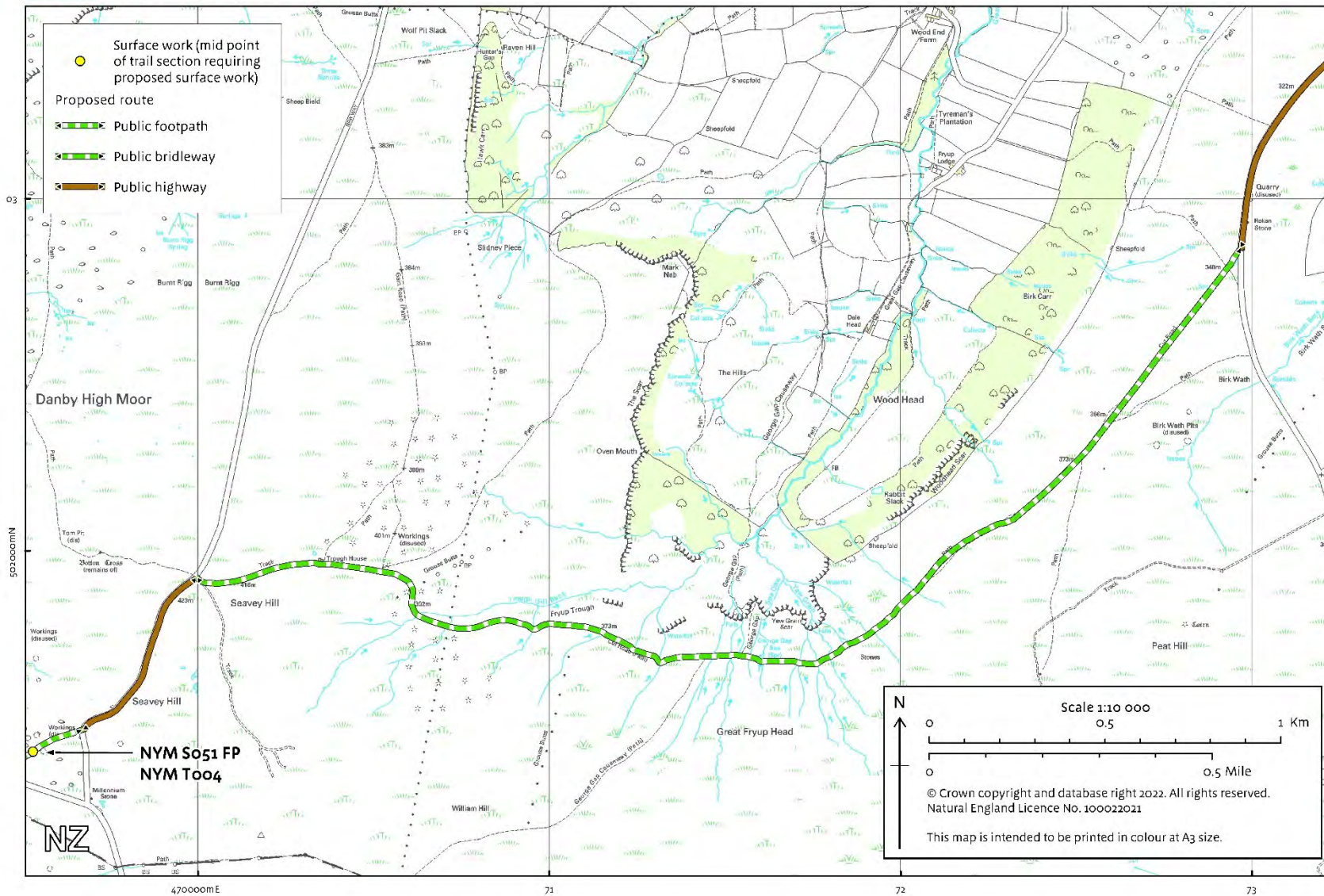


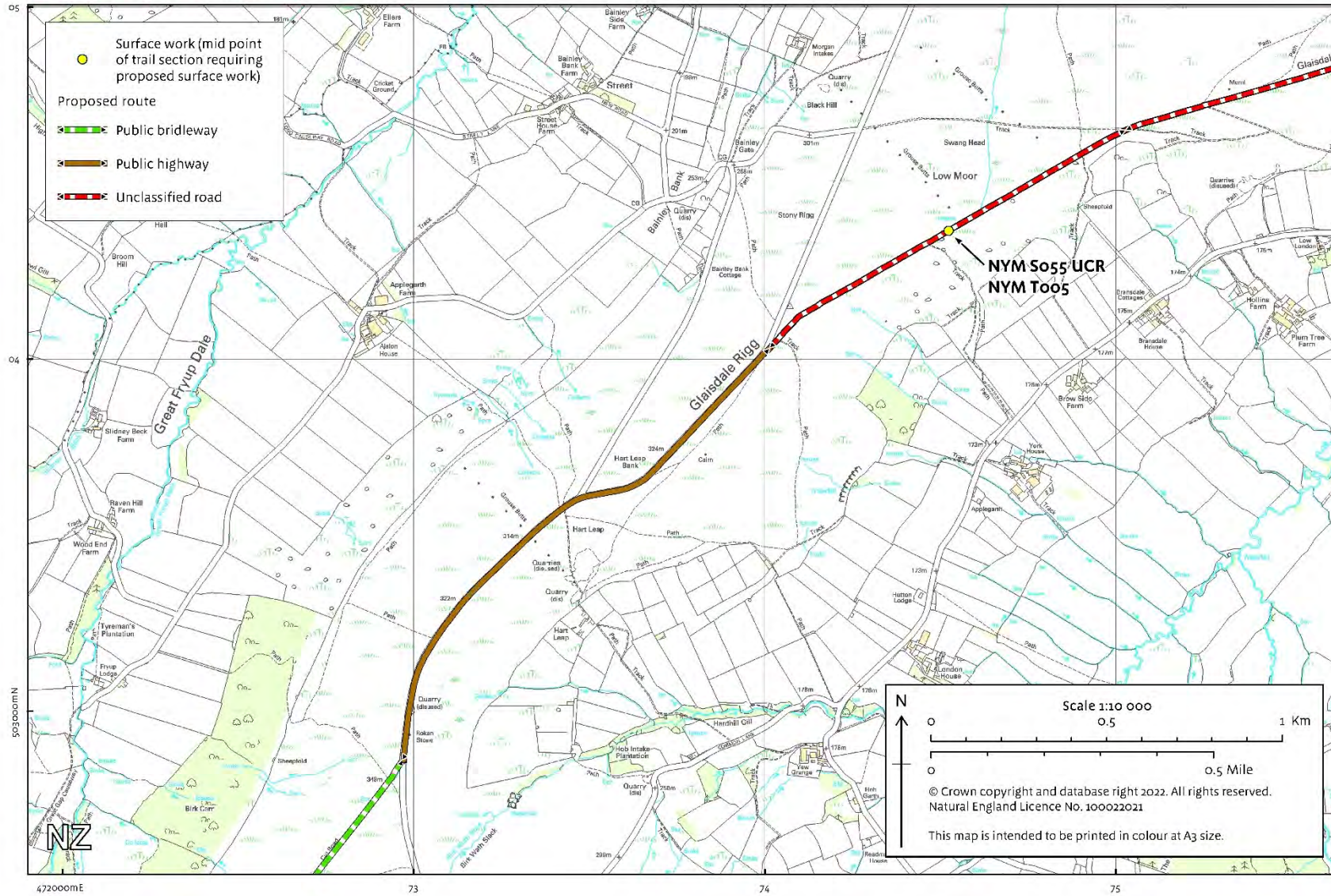


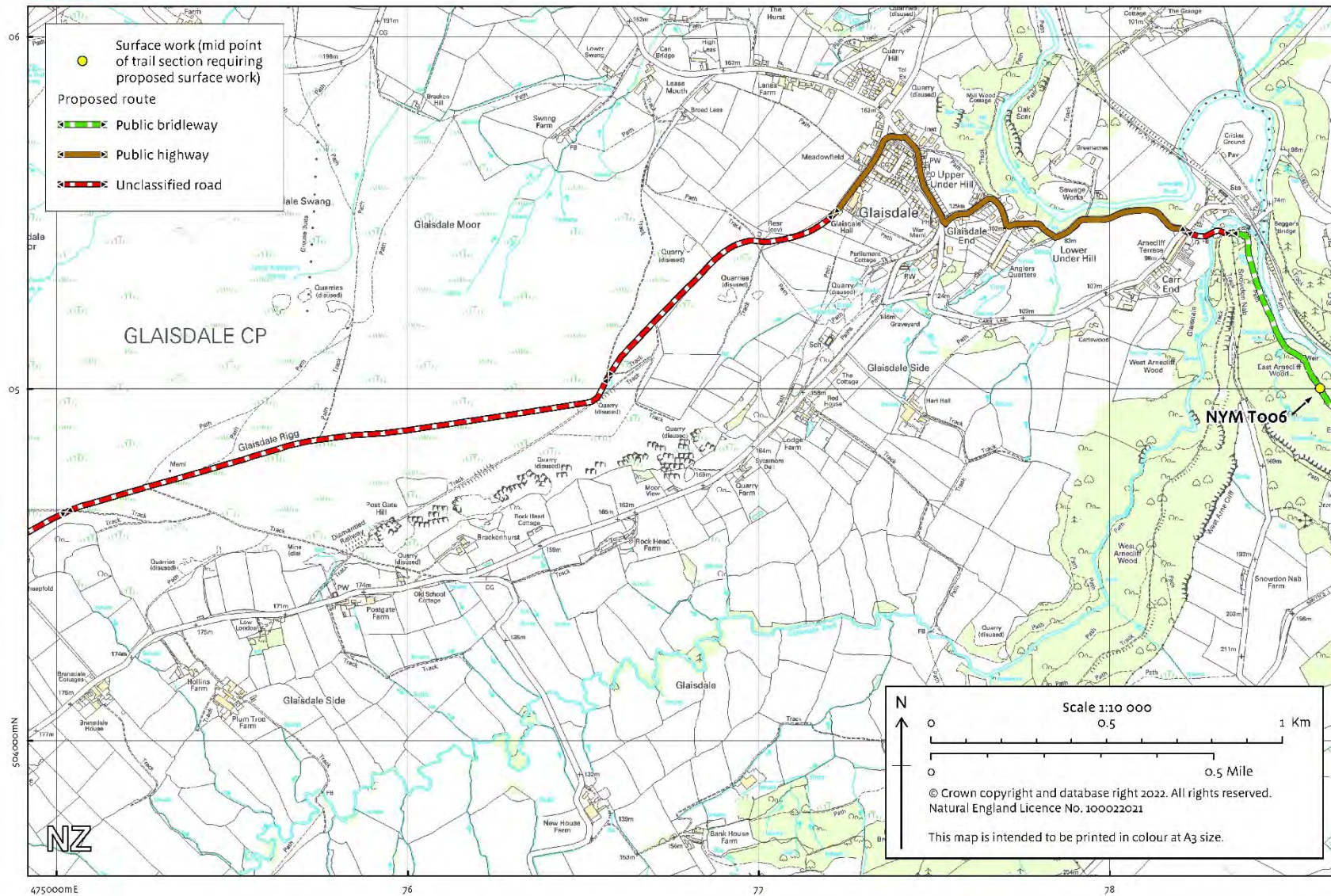


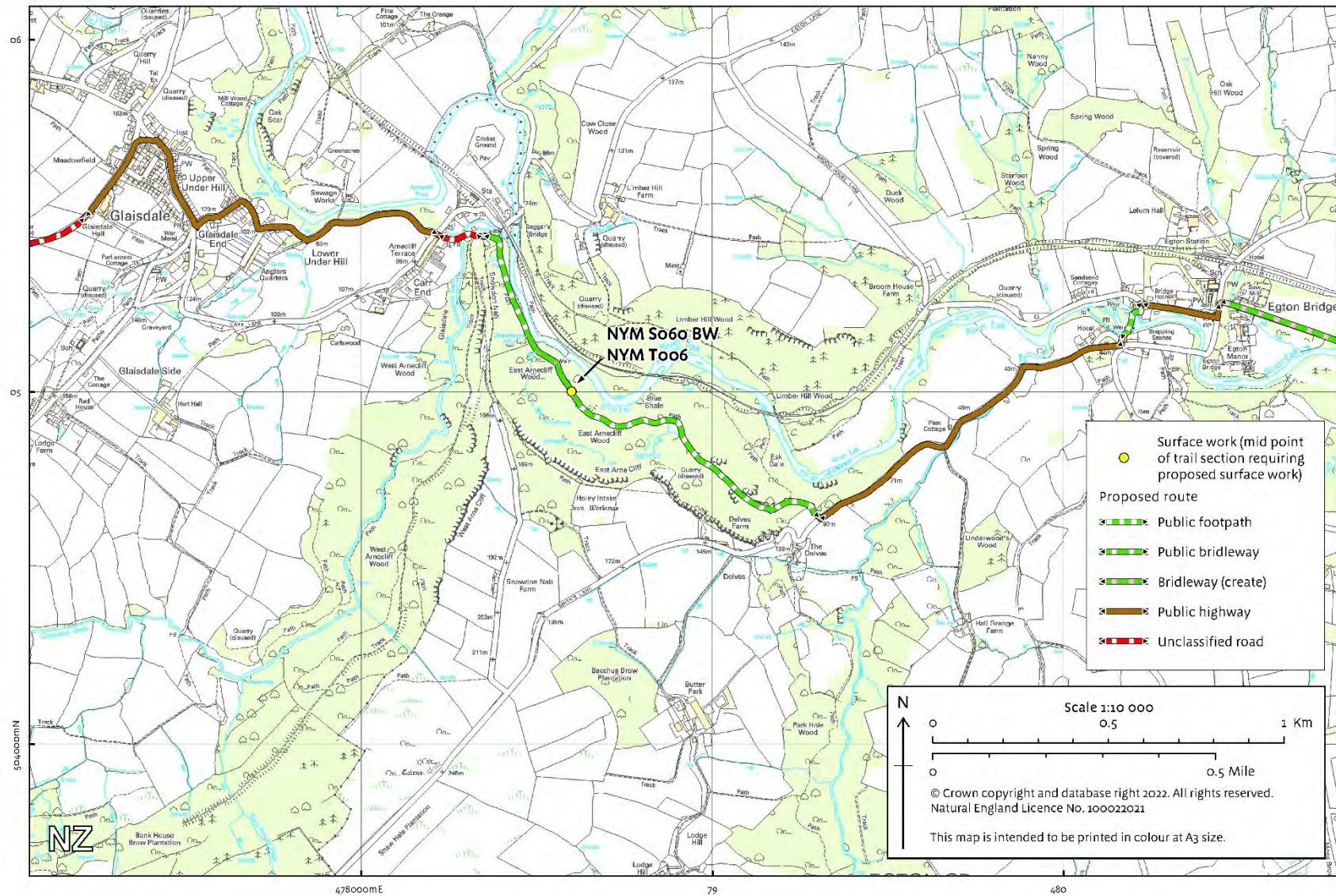


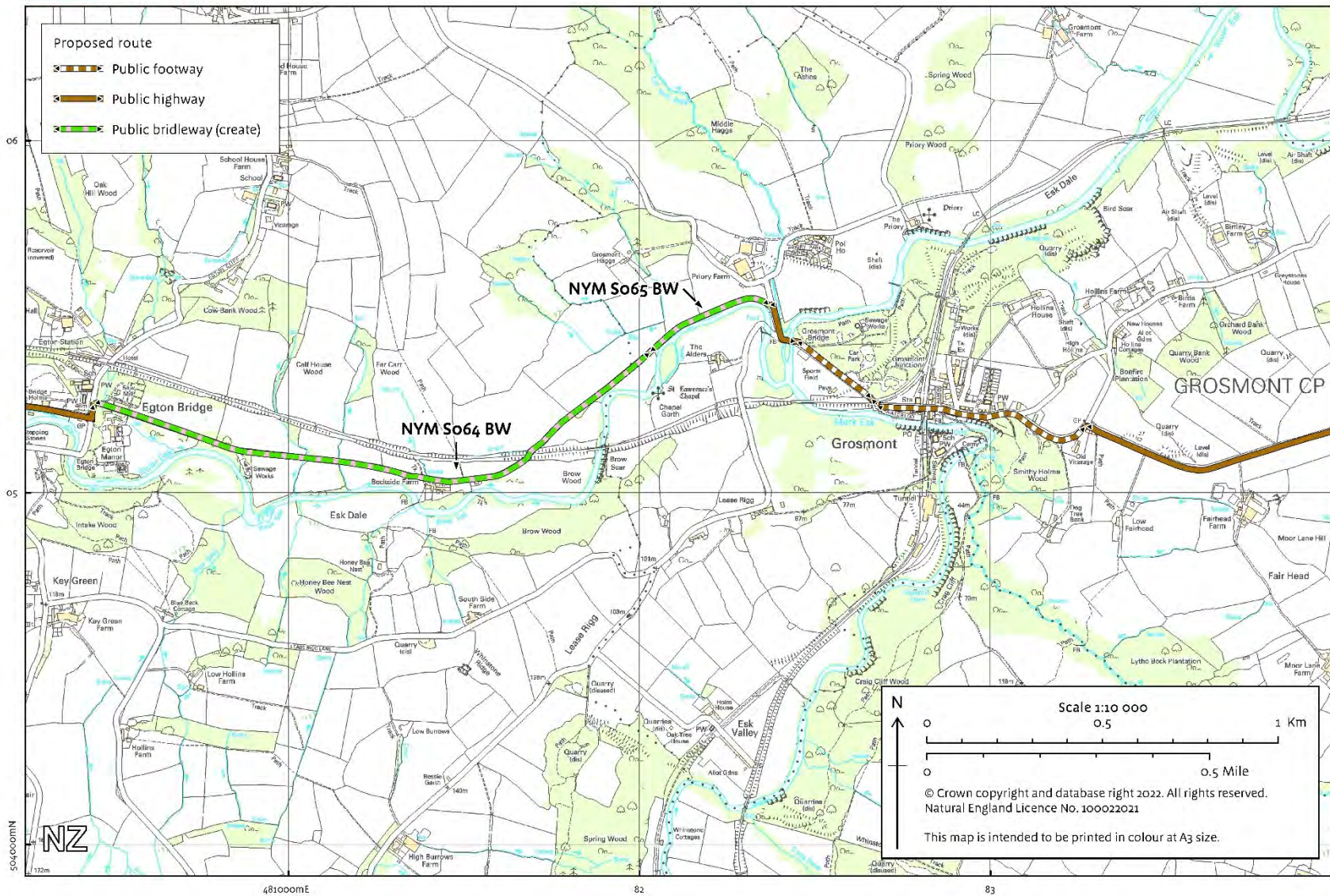


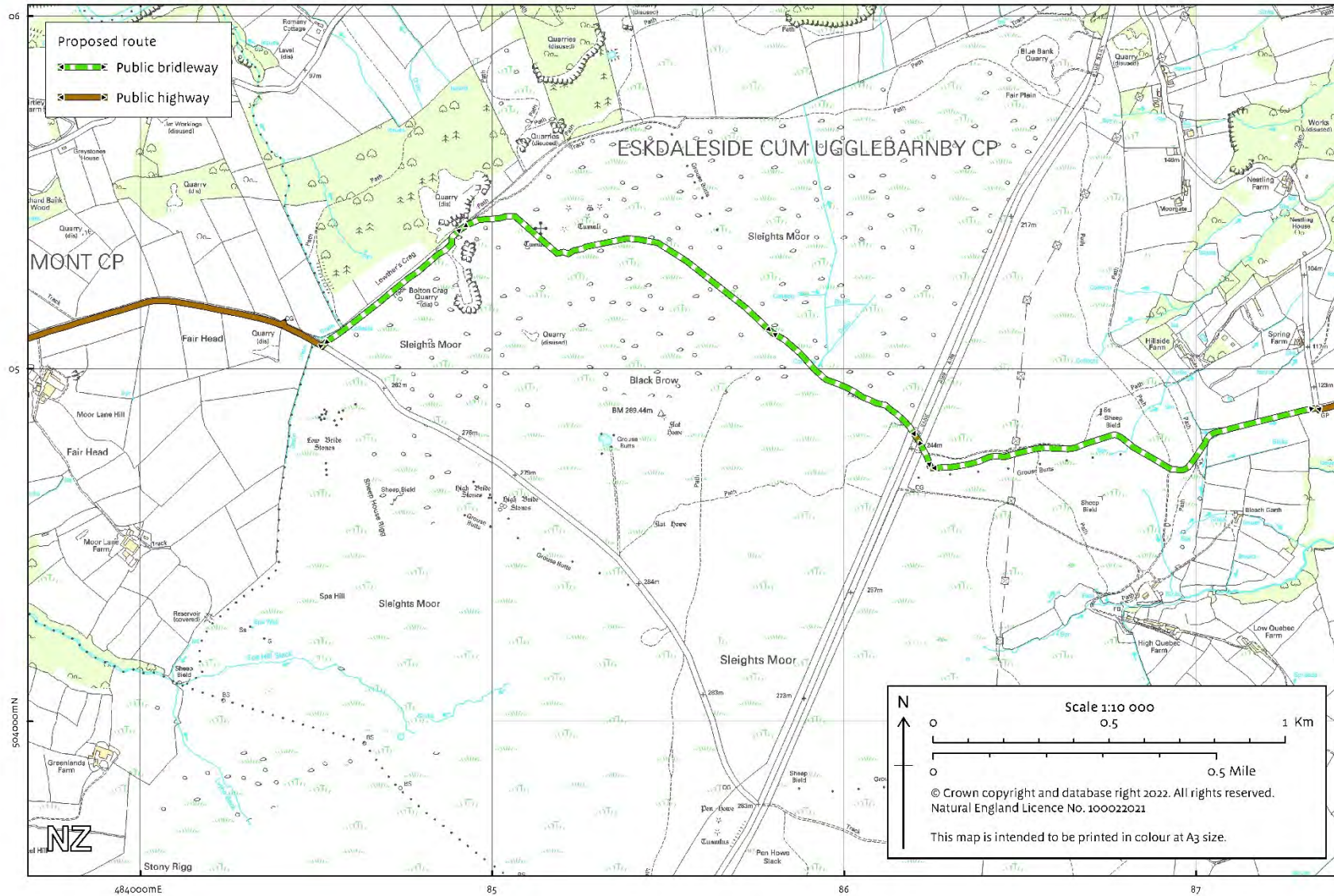


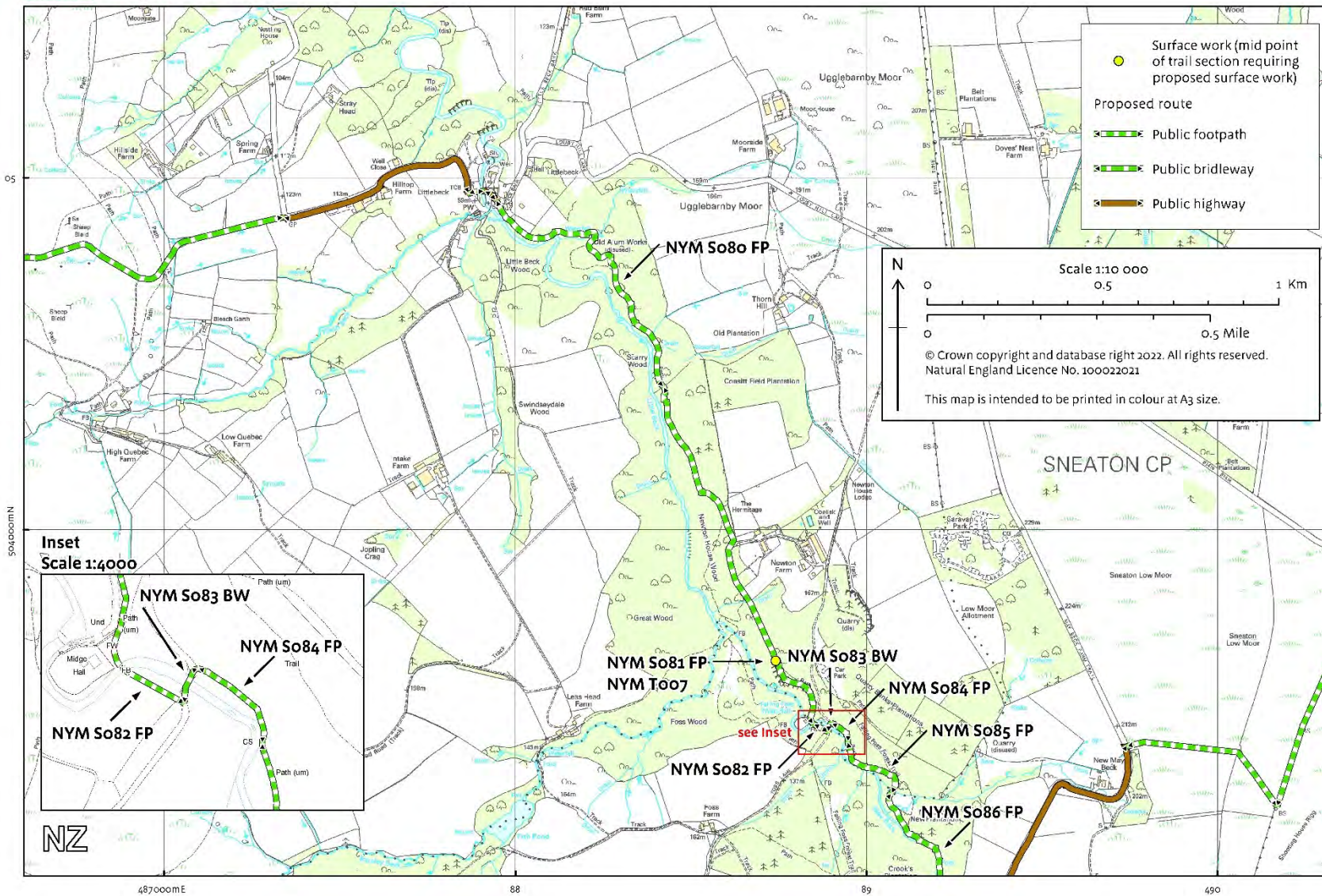


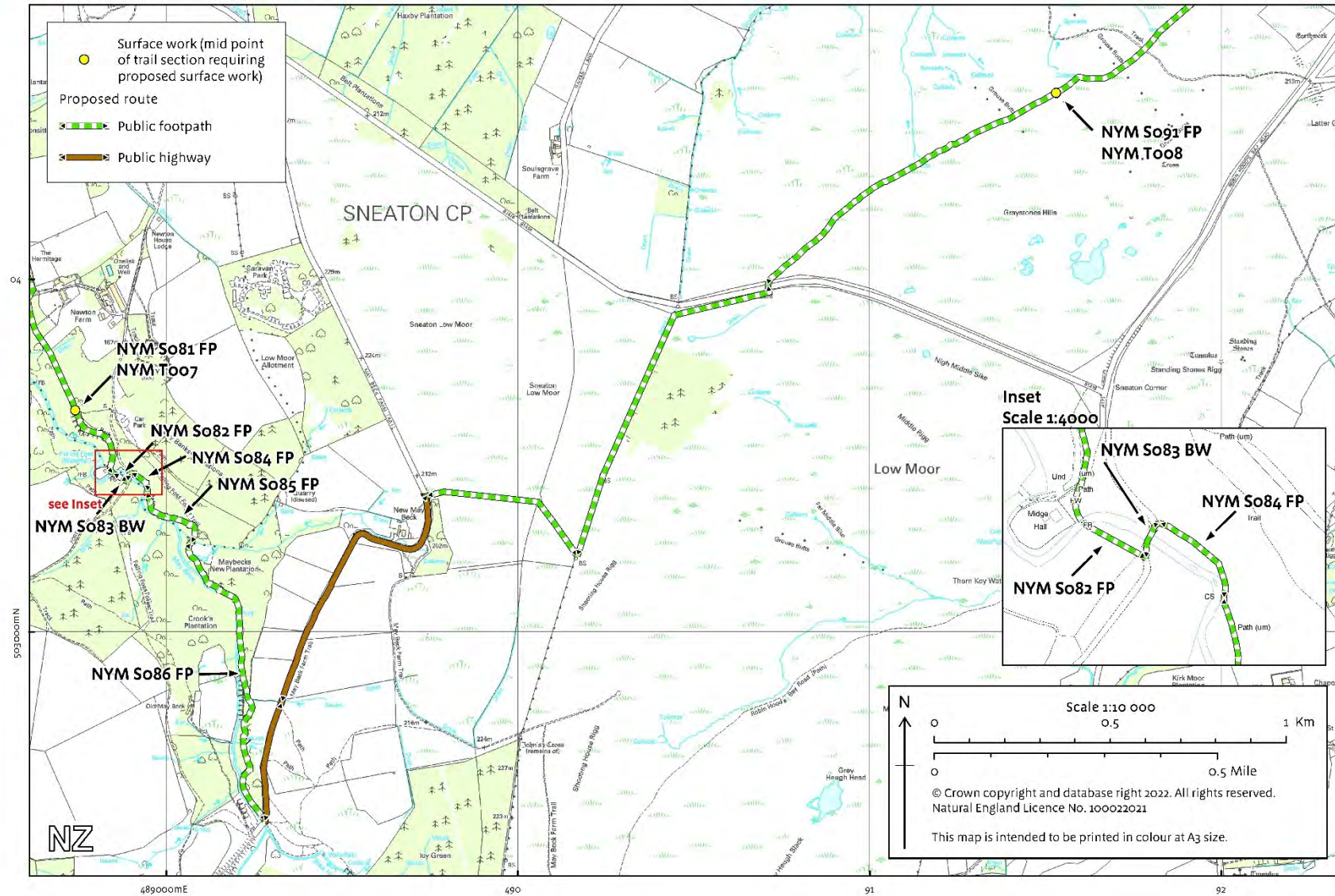


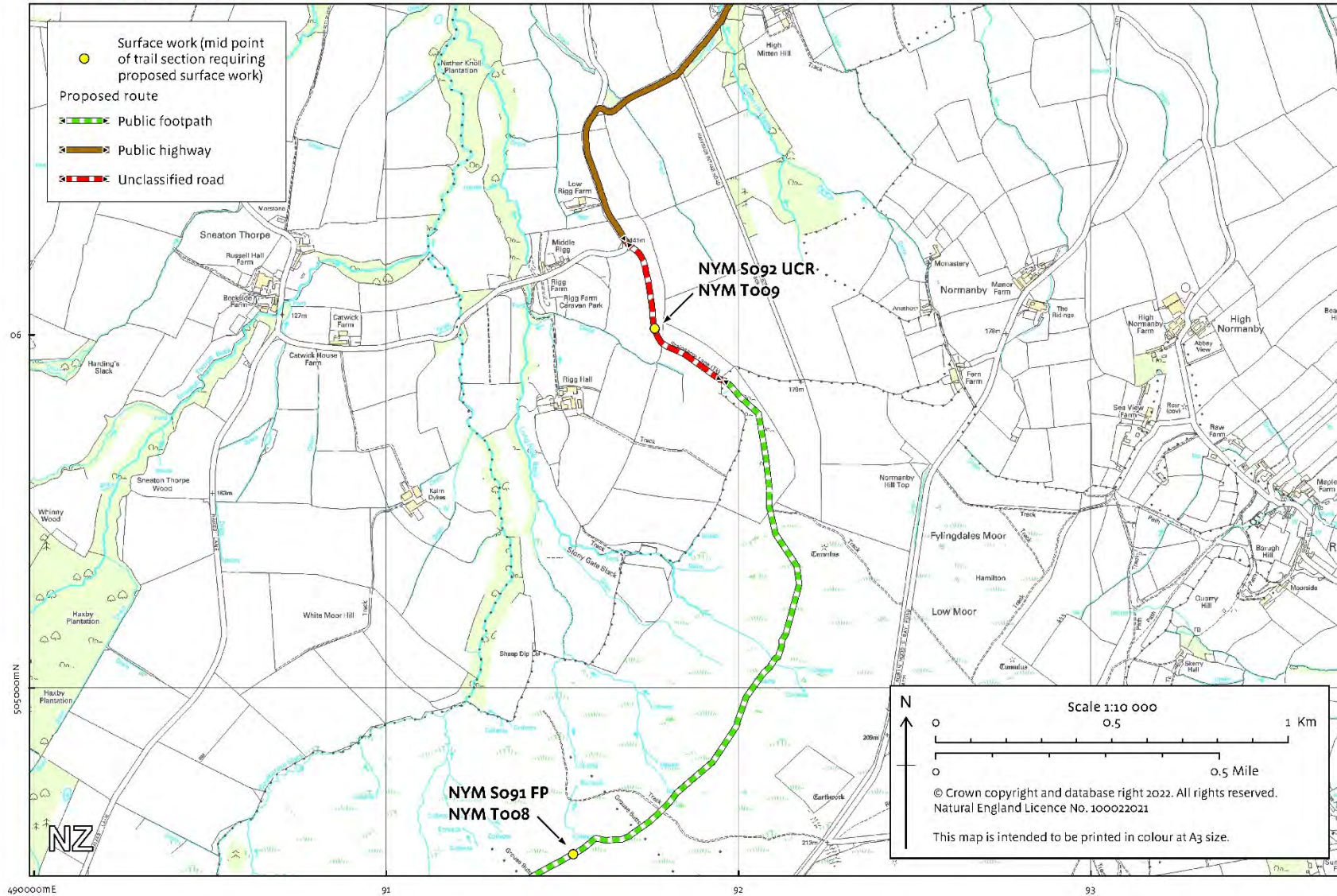


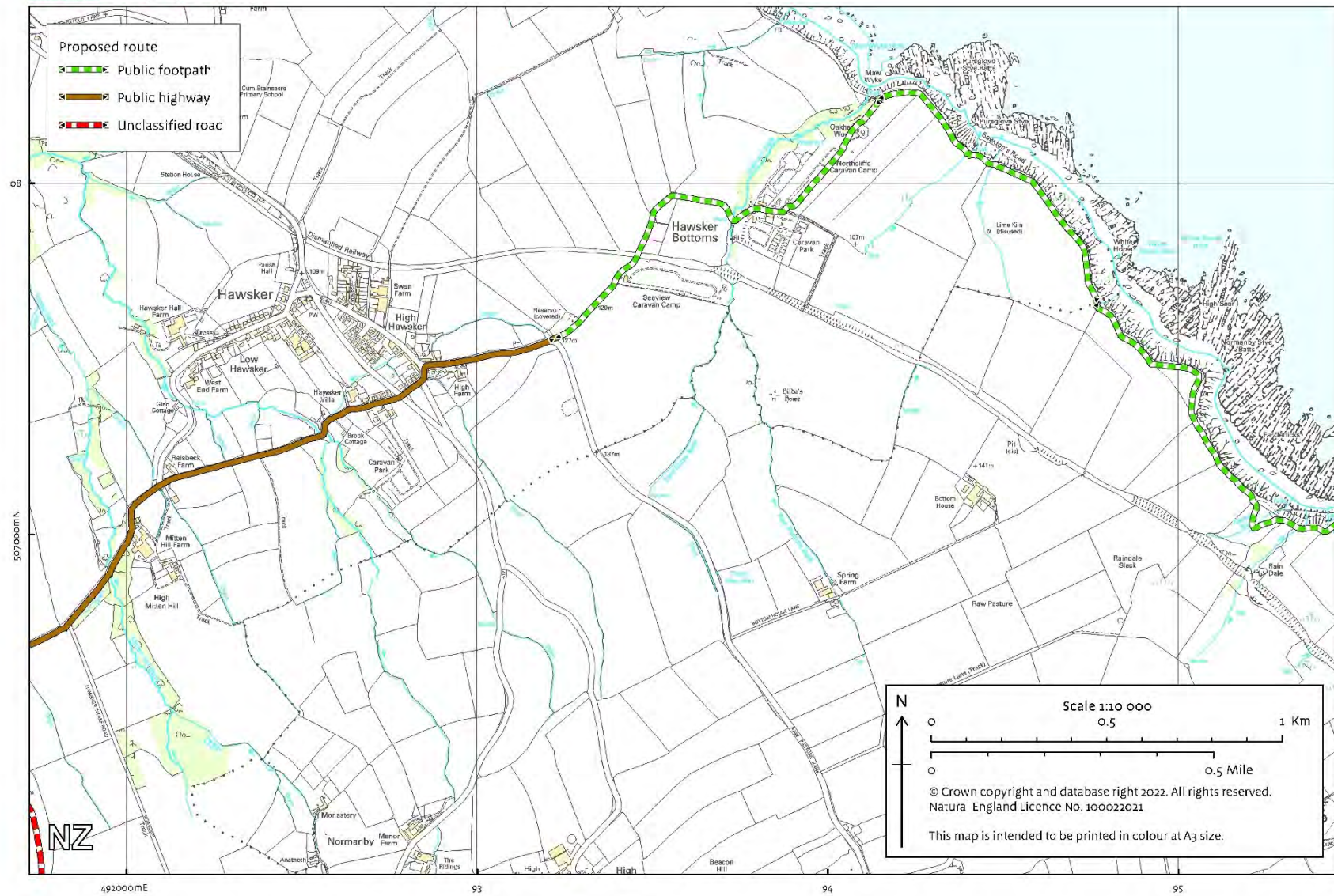


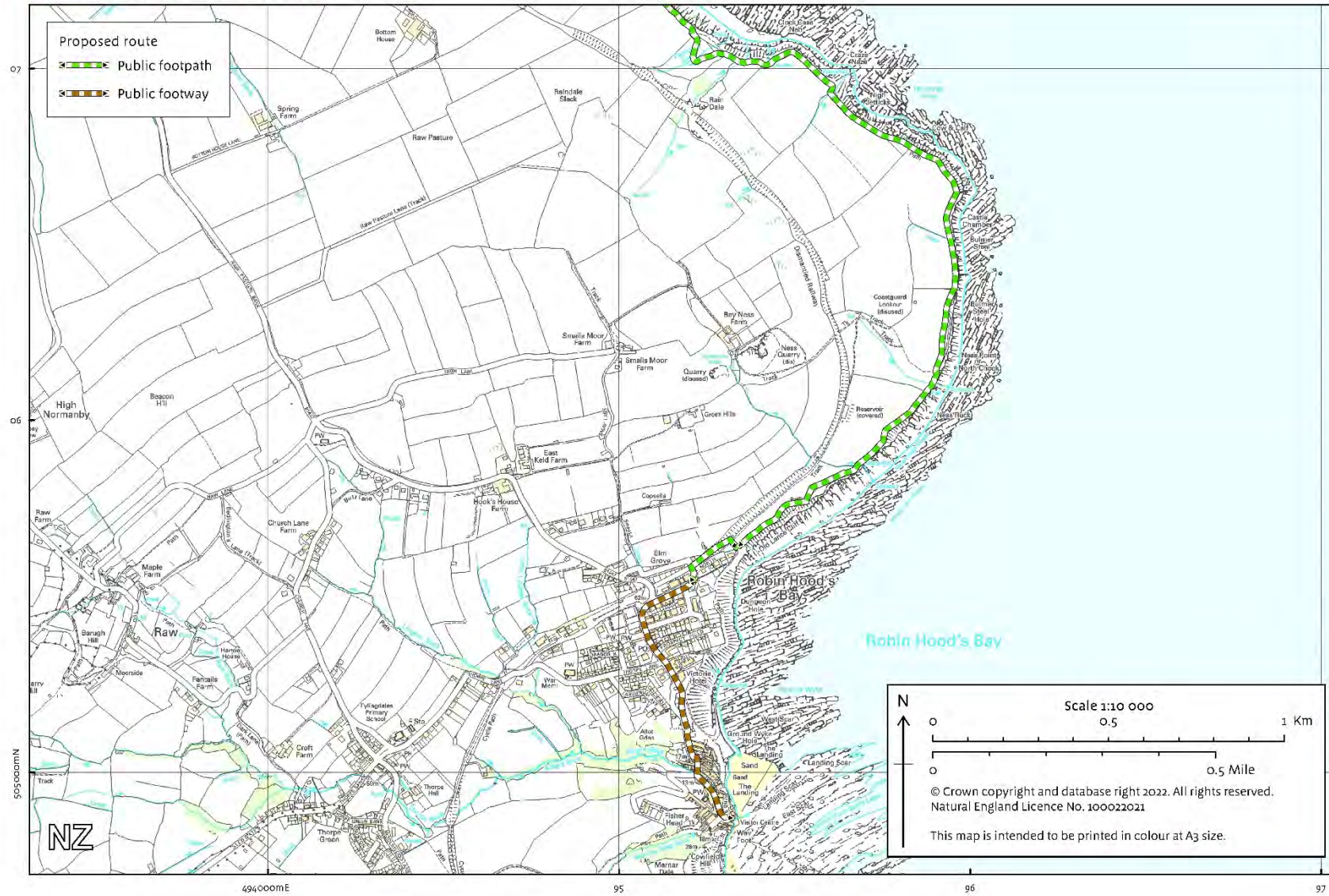












Natural England is here to secure a healthy natural environment for people to enjoy, where wildlife is protected and England's traditional landscapes are safeguarded for future generations.

Natural England publications are available as accessible pdfs from www.gov.uk/natural-england.

Should an alternative format of this publication be required, please contact our enquiries line for more information: 0300 060 3900 or email enquiries@naturalengland.org.uk.

Catalogue code: NE778

This publication is published by Natural England under the Open Government Licence v3.0 for public sector information. You are encouraged to use, and reuse, information subject to certain conditions. For details of the licence visit

www.nationalarchives.gov.uk/doc/open-government-licence/version/3.

Please note: Natural England photographs are only available for non- commercial purposes. For information regarding the use of maps or data visit www.gov.uk/how-to-access-natural-englands-maps-and-data.

©Natural England 2022