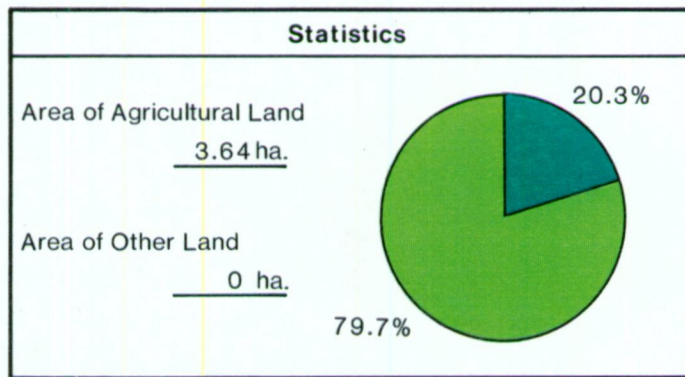




HULL ROAD, KEYINGHAM Proposed Sand and Gravel Quarry

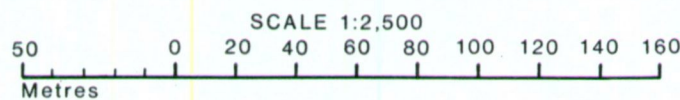
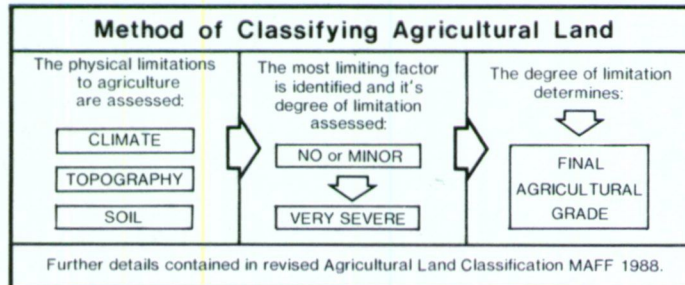
Agricultural Land Classification

Agricultural Land		
Agricultural Grades	Agricultural Land Quality	Area within the site (ha.)
GRADE 1 <input type="checkbox"/>	<i>Excellent</i>	Nil
GRADE 2 <input type="checkbox"/>	<i>Very Good</i>	Nil
GRADE 3 <input checked="" type="checkbox"/> Sub Grade 3a	<i>Good</i>	0.74
Sub Grade 3b	<i>Moderate</i>	2.9
GRADE 4 <input type="checkbox"/>	<i>Poor</i>	Nil
GRADE 5 <input type="checkbox"/>	<i>Very Poor</i>	Nil



Land in Other Categories

	Area within the site (ha.)
Urban <i>Including housing, industry, commerce, derelict land, sports facilities, transport</i>	Nil
Non-agricultural <i>Including golf courses, parks, sports fields, allotments, airfields</i>	Nil
Woodland <i>Farm Woodland</i>	Nil
<i>Commercial Woodland</i>	Nil
Agricultural buildings <i>Including glasshouses</i>	Nil
Open water	Nil
Land not surveyed	Nil



MAFF Ministry of Agriculture,
Fisheries and Food.

Information compiled by Resource Planning Team
ADAS Statutory Group Leeds.
Map produced by Resource Planning Cartographic Unit.
Project Number 43/93
Ordnance Survey maps reproduced with the permission of the Controller H.M.S.O.
© Crown Copyright Reserved 1993

SOURCE MAPS	
1:10,000	TA 22 NW
	TA 22 SW

rans III

High Bridge

Hull Road, Keyingham

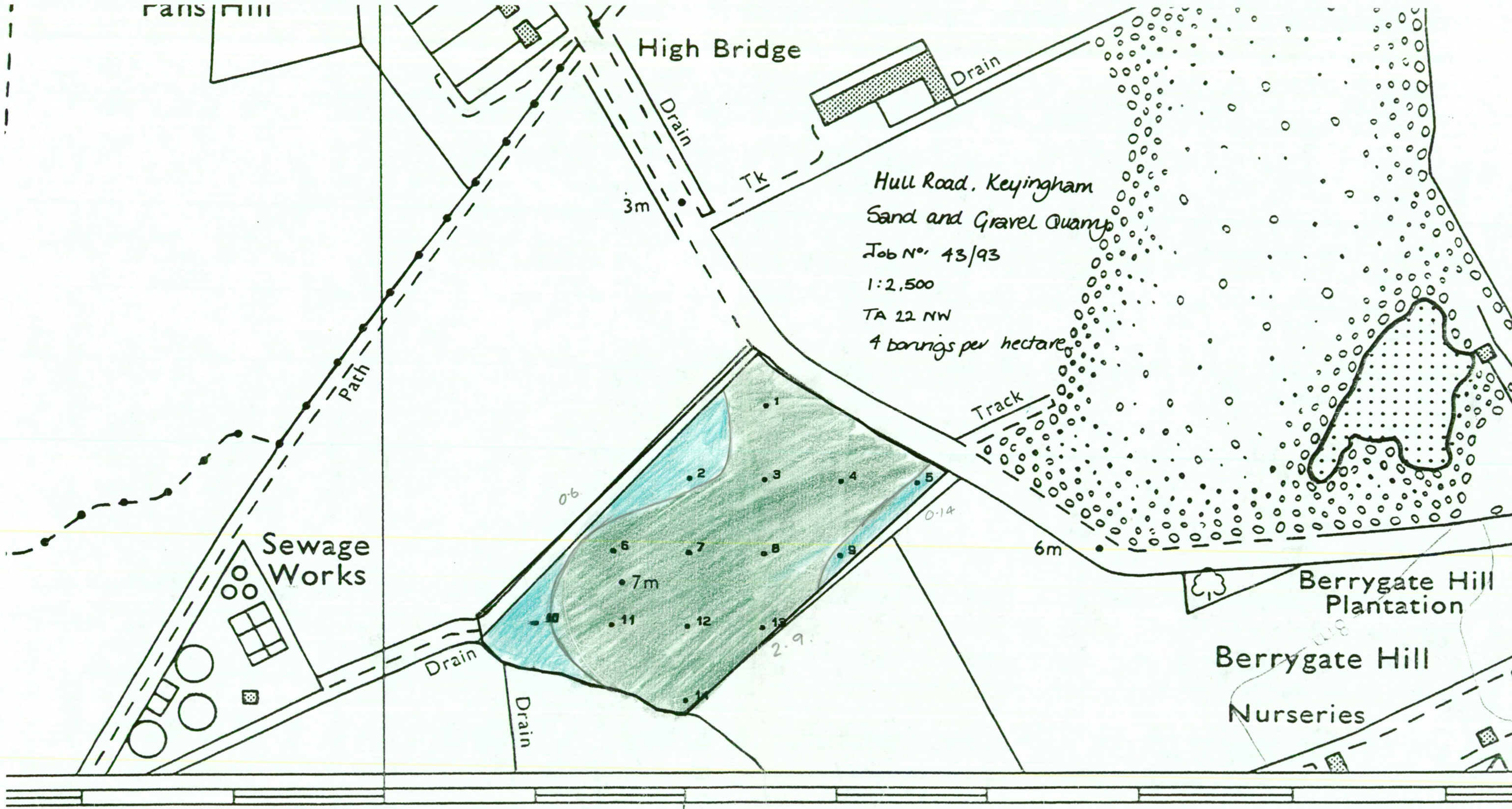
Sand and Gravel Quarry

Job N^o. 43/93

1:2,500

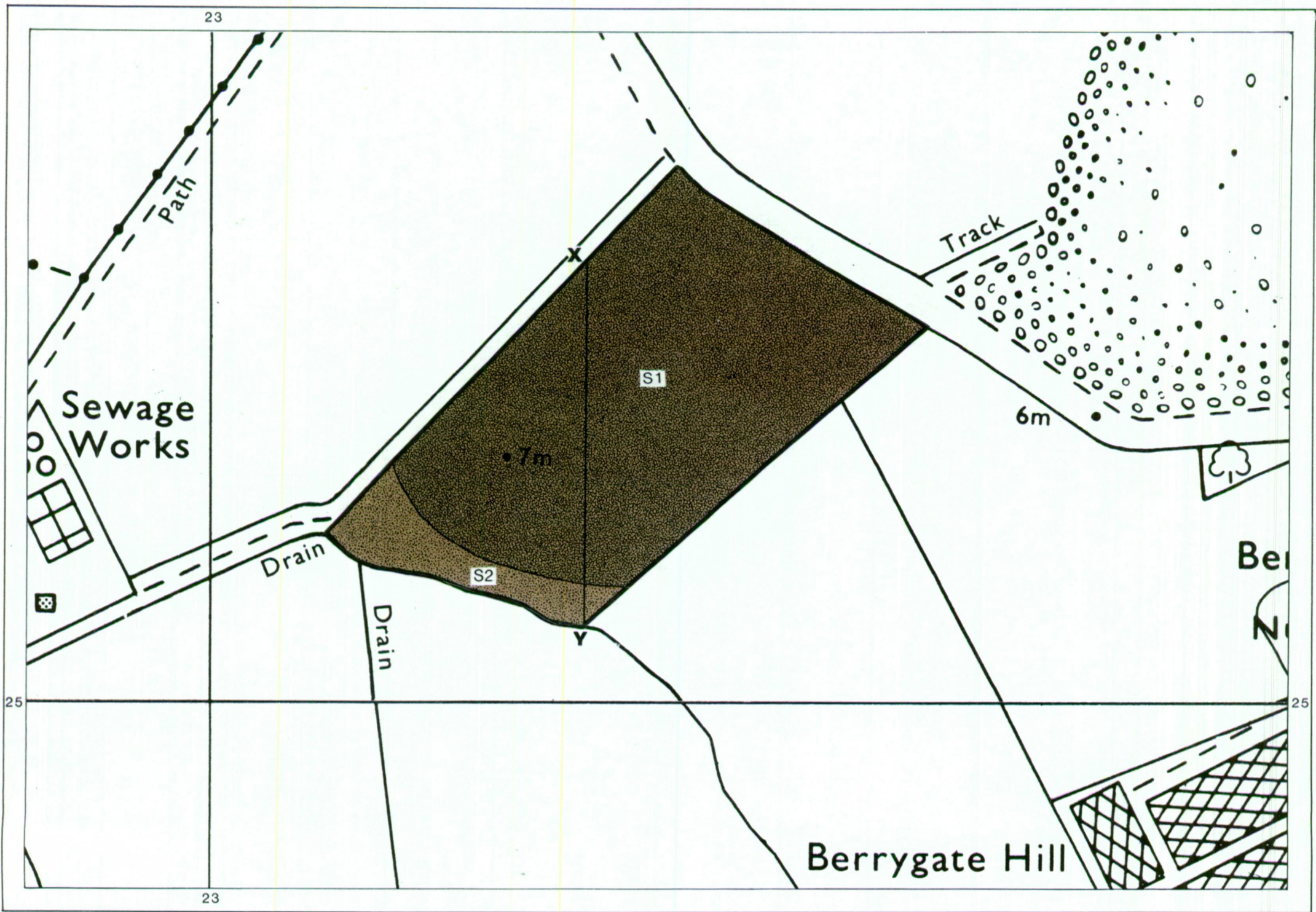
TA 22 NW

4 borings per hectare



23


08'



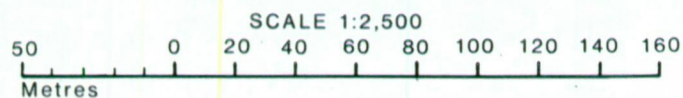
HULL ROAD, KEYINGHAM


Proposed Sand and Gravel Quarry

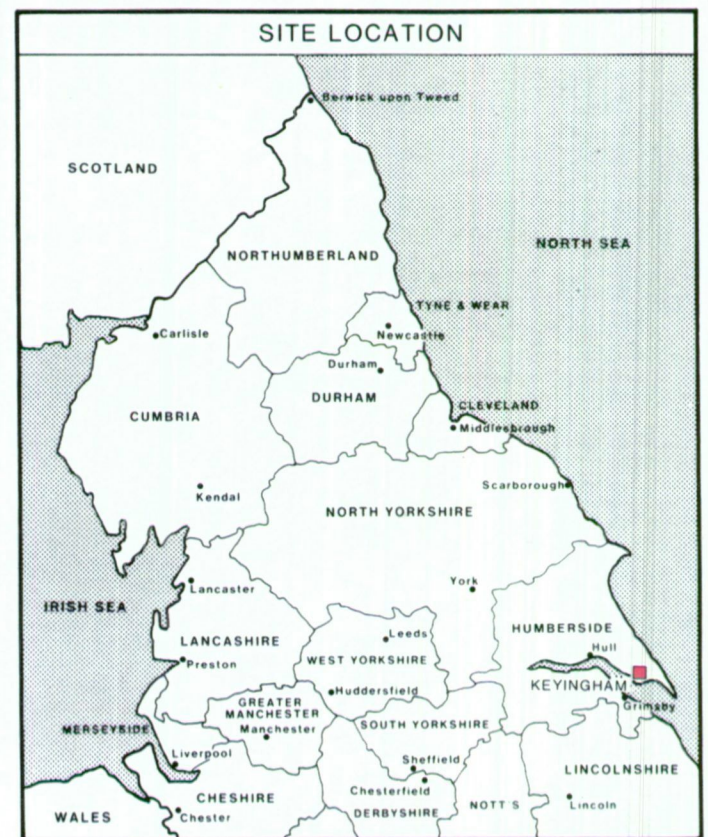
Subsoil Resource Map



Unit	Soil Texture	Mean Soil Thickness(cm)	Area (ha)	Volume (000m ³)
S1	Very Light	70	3.24	22.68
S2	Heavy/Light	70	0.40	2.80

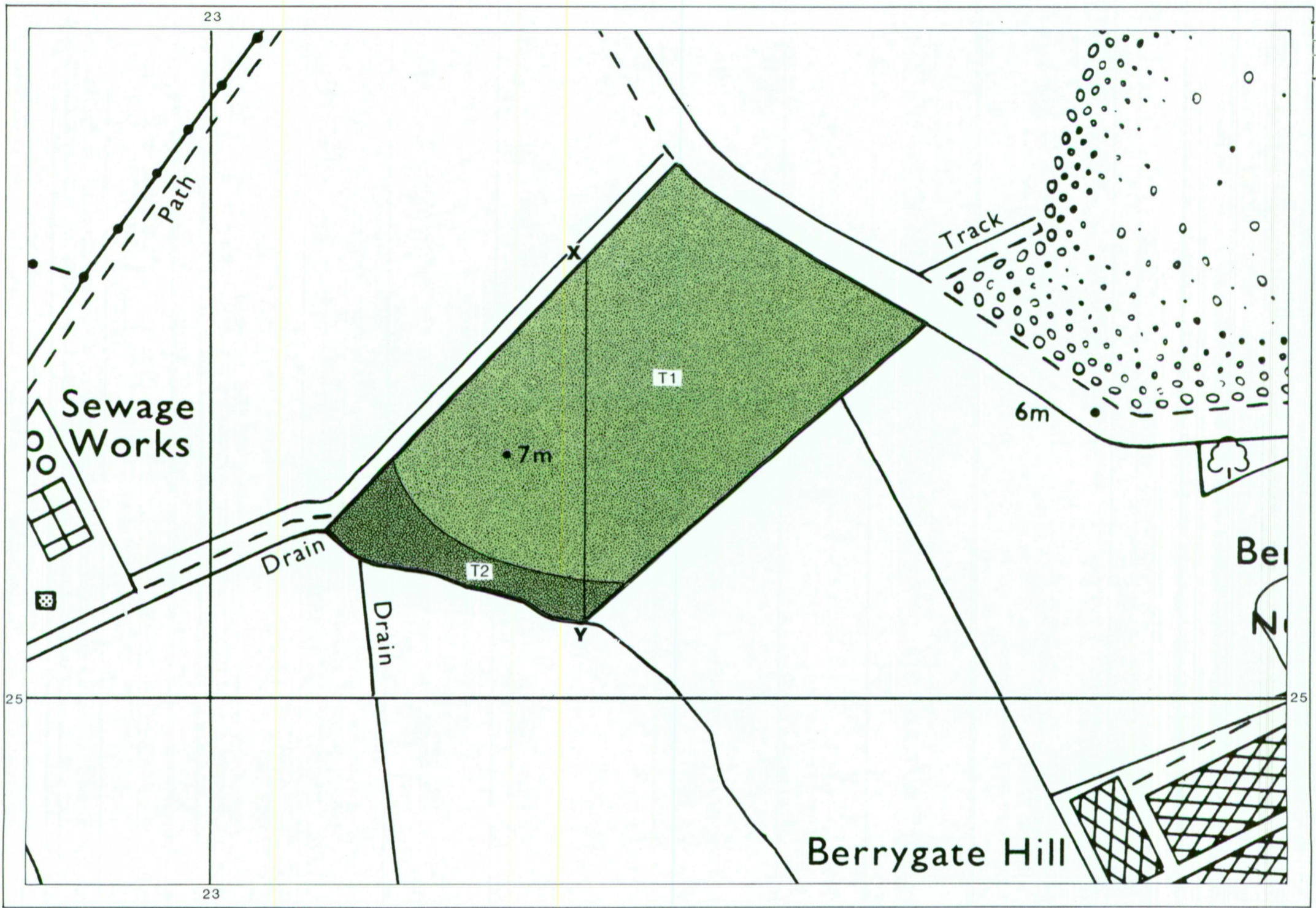



MAFF Ministry of Agriculture,
Fisheries and Food.



Information compiled by Resource Planning Team
ADAS Statutory Group Leeds.
Map produced by Resource Planning Cartographic Unit.
Project Number 43/93
Ordnance Survey maps reproduced with the permission
of the Controller H.M.S.O.
© Crown Copyright Reserved 1993


SOURCE MAPS
1:10,000
TA 22 NW
TA 22 SW



HULL ROAD, KEYINGHAM

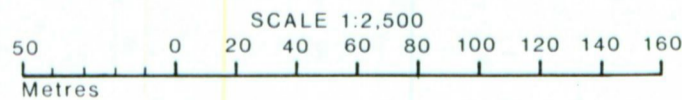
Proposed Sand and Gravel Quarry

Topsoil Resource Map

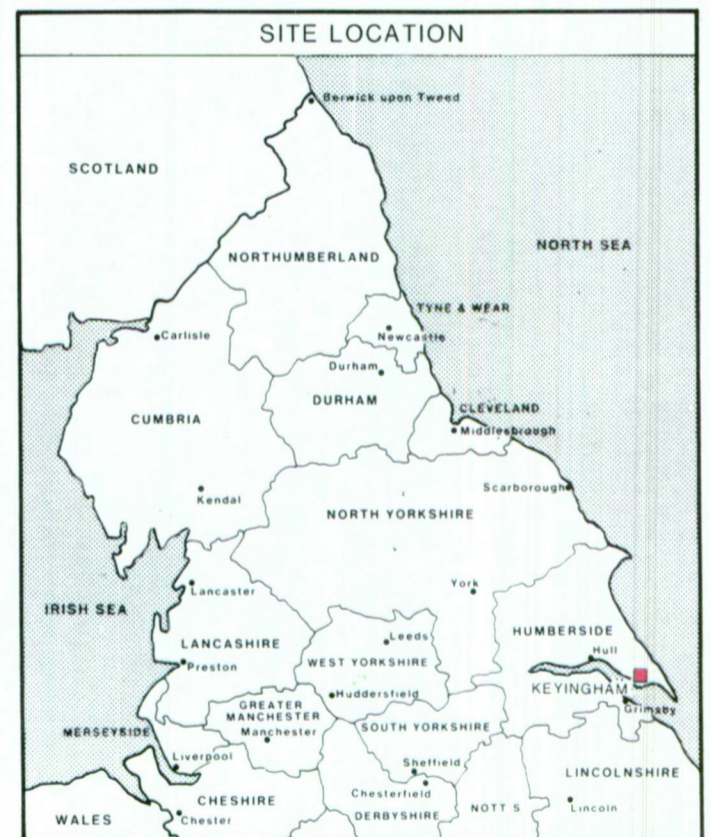


Unit	Soil Texture	Soil Thickness(cm)			Area (ha)	Volume ^{*1} (000m ³)
		Min.	Median	Max.		
T1	Light/ Very Light	30	30	35	3.24	9.72
T2	Heavy/ Medium	30	30	30	0.40	1.20

*1 Volume at median unit thickness.



MAFF Ministry of Agriculture,
Fisheries and Food.



Information compiled by Resource Planning Team
ADAS Statutory Group Leeds.

Map produced by Resource Planning Cartographic Unit.

Project Number 43/93

Ordnance Survey maps reproduced with the permission
of the Controller H.M.S.O.

© Crown Copyright Reserved 1993

SOURCE MAPS

1:10,000

TA 22 NW

TA 22 SW