



Job No 113/94 Clyst St Mary

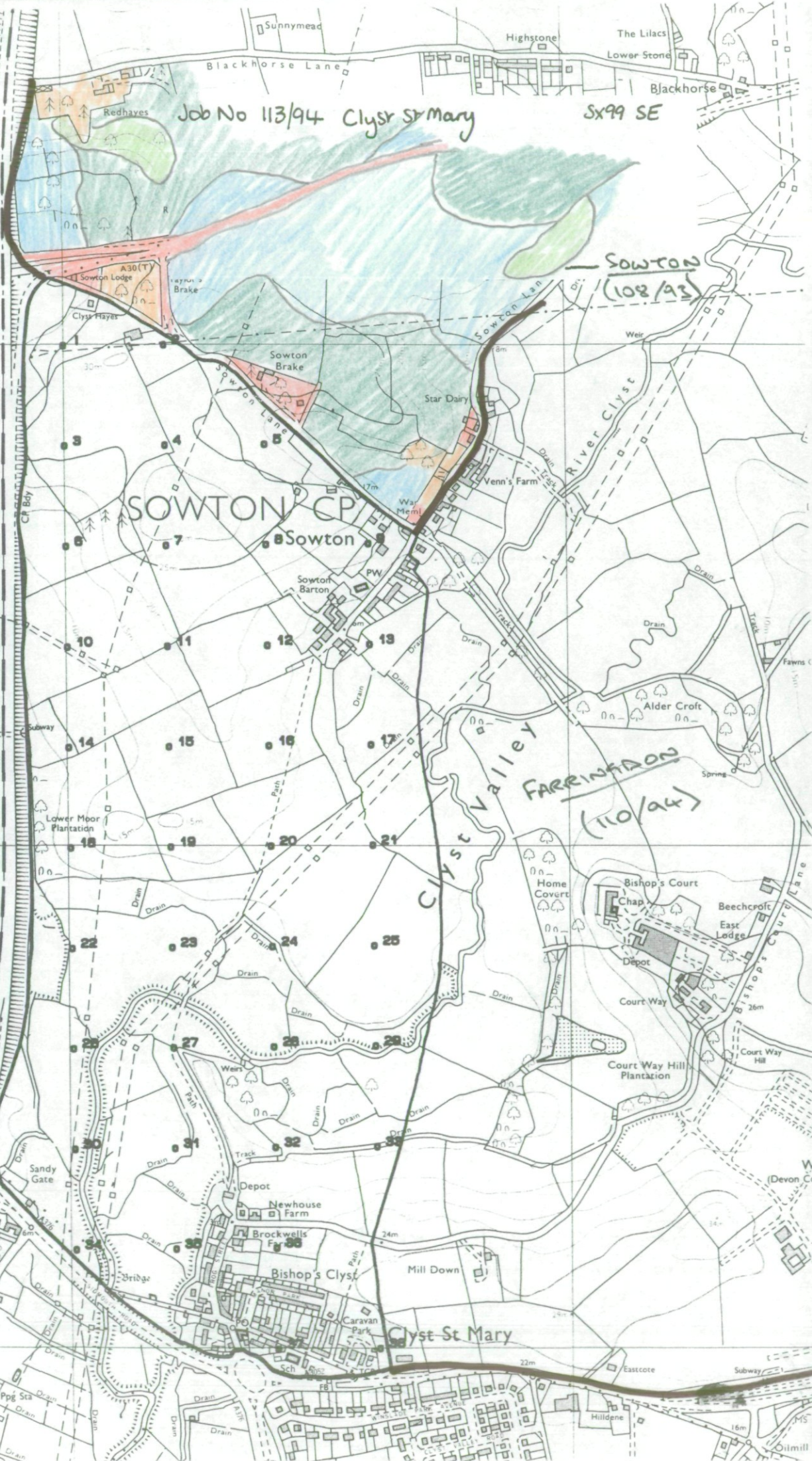
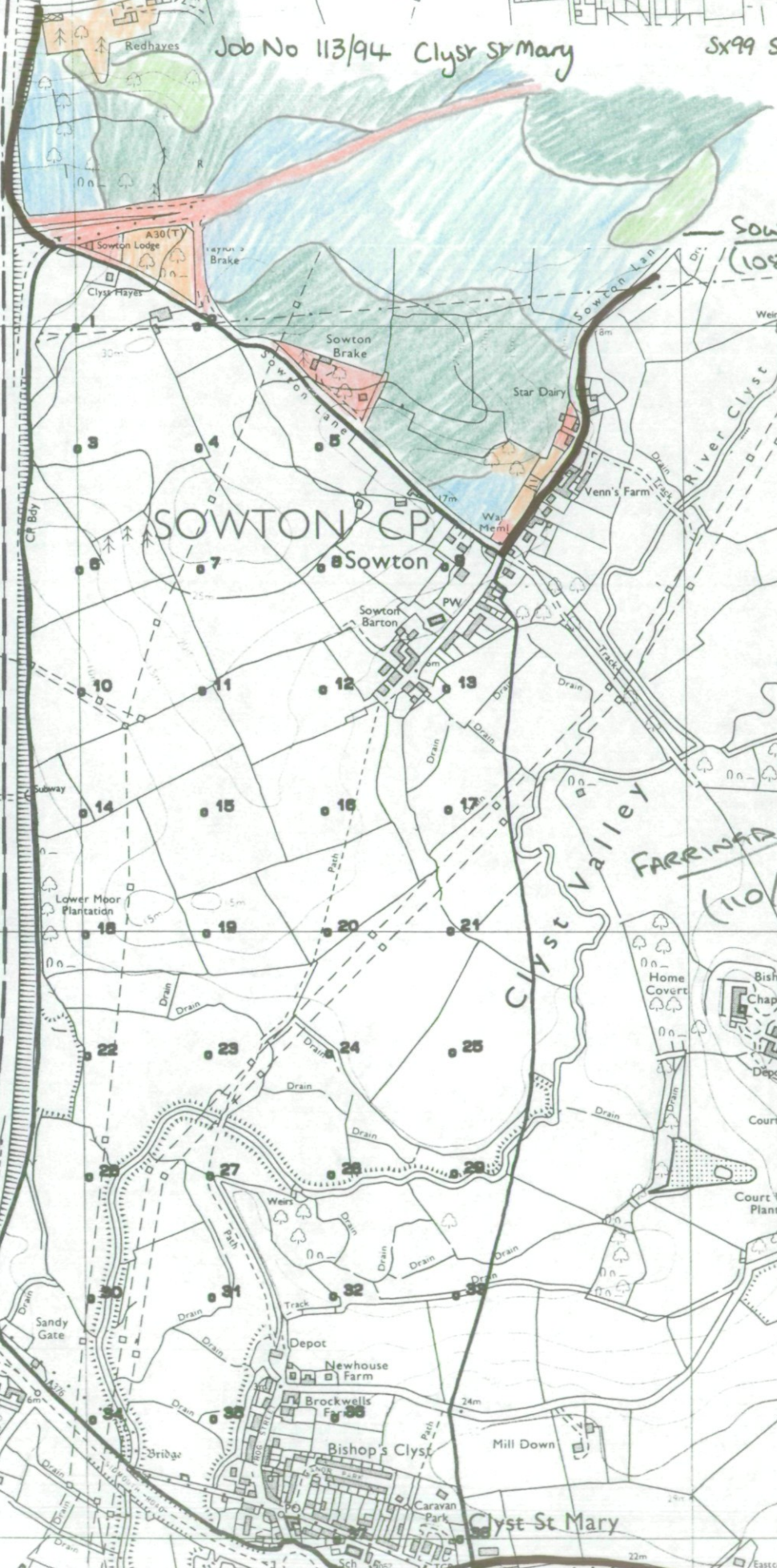
Sx99 SE

SOWTON (108/93)

SOWTON CP

Clyst Valley FARRINGTON (110/94)

Clyst St Mary



RECONNAISSANCE SURVEY

GRADE BOUNDARIES MAY BE SUBJECT TO REVISION AFTER DETAILED RESURVEY.



Agricultural Land Classification

CLYST ST MARY AND FARRINGDON

SAMPLE POINT MAP


- 1 ■ LOCATION OF SOIL PIT
- 1 • LOCATION OF AUGER SAMPLE POINT



Other Land Categories

	Area (ha)
	Urban 103.8
	Non-Agricultural 45.9
	Woodland 0.0
	Agricultural Buildings 9.1
	Open Water 1.3
	Not Surveyed 188.9
Total agricultural land area 780.4	
Total survey area 1129.4	

* Grade/category not present within survey area



Further details contained in MAFF (1988) Agricultural Land Classification of England and Wales - Revised guidelines and criteria for grading the quality of agricultural land. MAFF(Publications), London SE99 7TP.

The information is accurate at the base map scale but any enlargement would be misleading.

Reproduction in whole or in part by any means is prohibited without the prior permission of MAFF.

Surveyed and drawn by the Resource Planning Team, ADAS Statutory Unit Taunton
 Based on the 1992 Ordnance Survey 1:10000 map with the permission of the Controller of Her Majesty's Stationery Office.
 Source Map(s): SX99SE,SY09SW
 Reference no. 110/94 113/94

© Crown Copyright Reserved 1993

