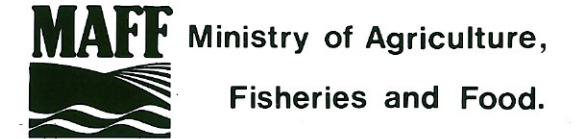


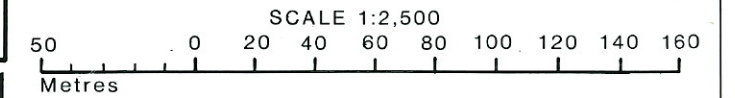
HARROGATE LOCAL PLAN

Boroughbridge Site 6

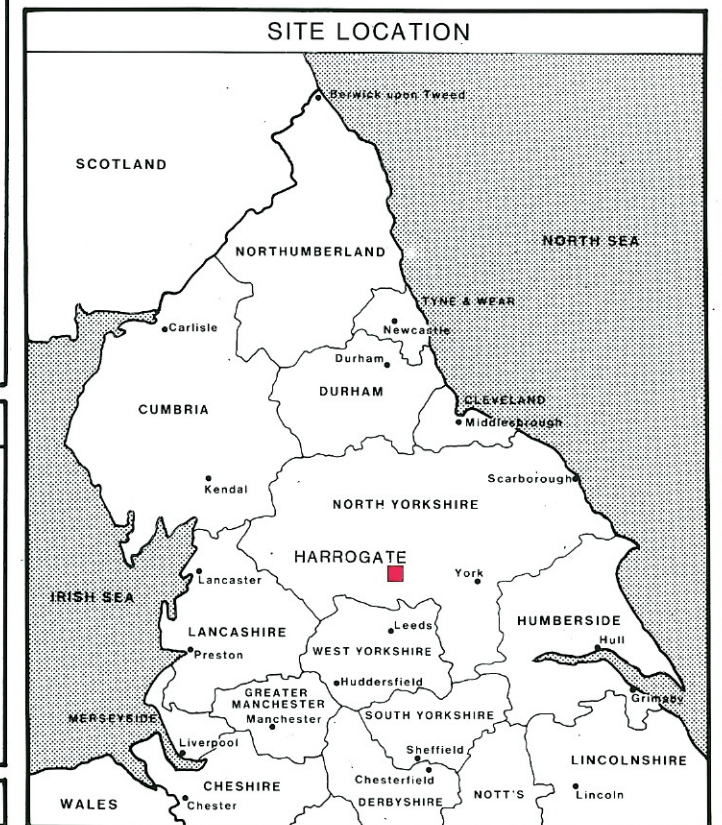
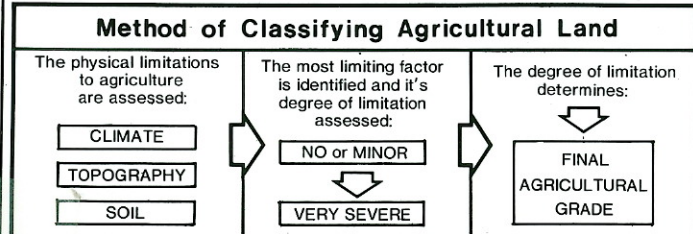
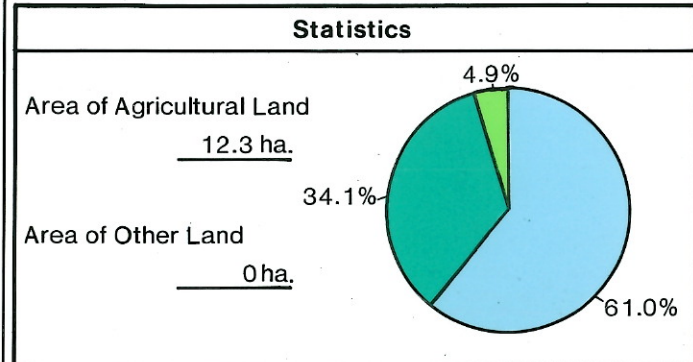
Agricultural Land Classification



Agricultural Land		
Agricultural Grades	Agricultural Land Quality	Area within the site (ha.)
GRADE 1	Excellent	Nil
GRADE 2	Very Good	7.5
GRADE 3	Good	4.2
	Moderate	0.6
GRADE 4	Poor	Nil
GRADE 5	Very Poor	Nil



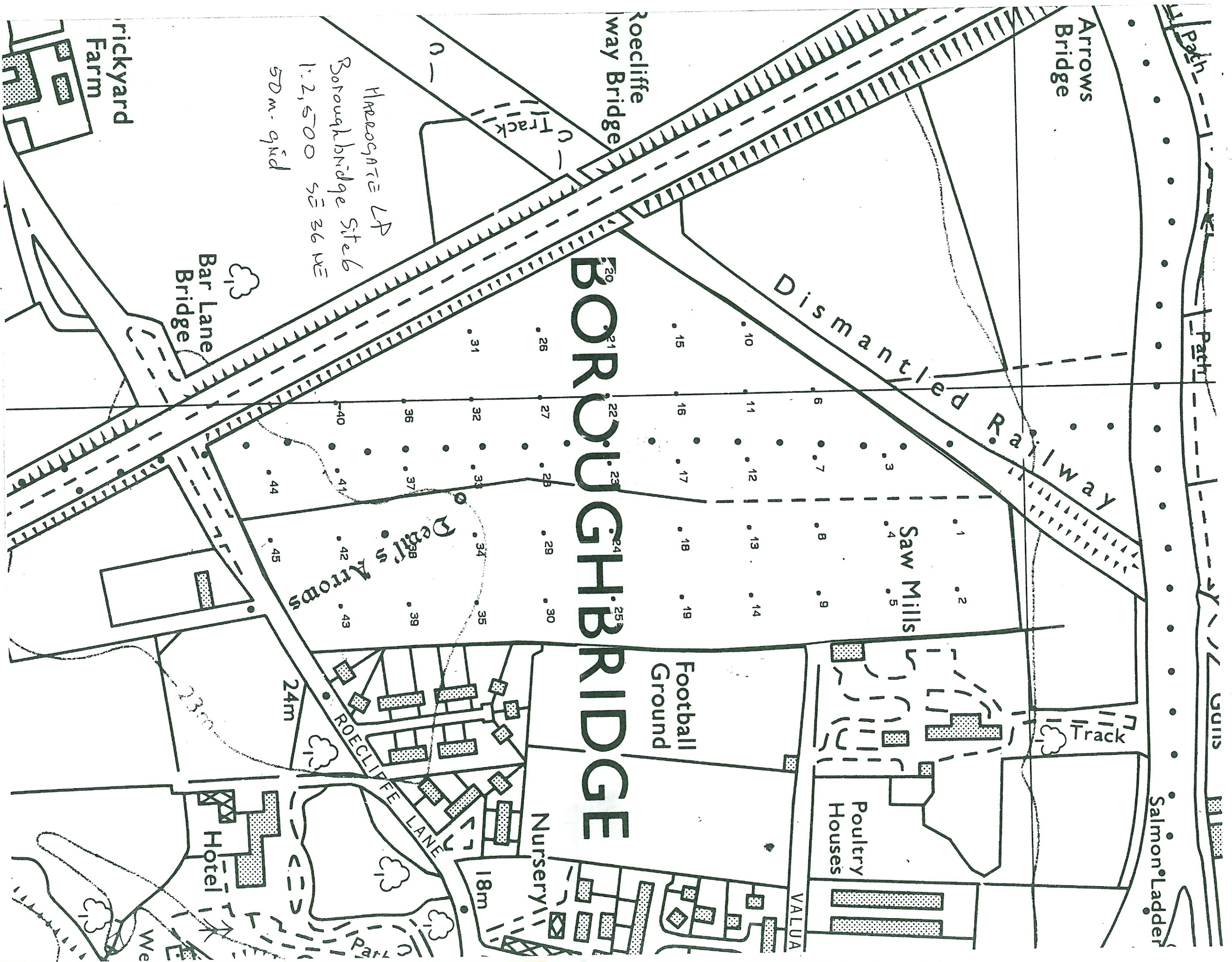
Land in Other Categories		Area within the site (ha.)
Urban <i>Including housing, industry, commerce, derelict land, sports facilities, transport</i>		Nil
Non-agricultural <i>Including golf courses, parks, sports fields, allotments, airfields</i>		Nil
Woodland <i>Farm Woodland</i>		Nil
Commercial Woodland		Nil
Agricultural buildings <i>Including glasshouses</i>		Nil
Open water		Nil
Land not surveyed		Nil



Information compiled by Resource Planning Team
ADAS Statutory Group Leeds.
Map produced by Resource Planning Cartographic Unit.
Project Number 33/93
Ordnance Survey maps reproduced with the permission of the Controller H.M.S.O.
© Crown Copyright Reserved 1993

SOURCE MAPS
1:10,000
SE 36 NE

Further details contained in revised Agricultural Land Classification MAFF 1988.



Path

Path

GUIN

Salmon Ladder

Arrows Bridge

Dismantled Railway

Rocliffe way Bridge

Track

BOROUGHBRIDGE

Saw Mills

Football Ground

Poultry Houses

Hotel

Nursery

Rickyard Farm

Bar Lane Bridge

Hærosgate LP
Boroughbridge Site 6
1.2, 500 SE 36 WE
50m. grid

Devil's Arrows

ROECLIFFE LANE

VALUA

24m

18m

23m

We

Parl