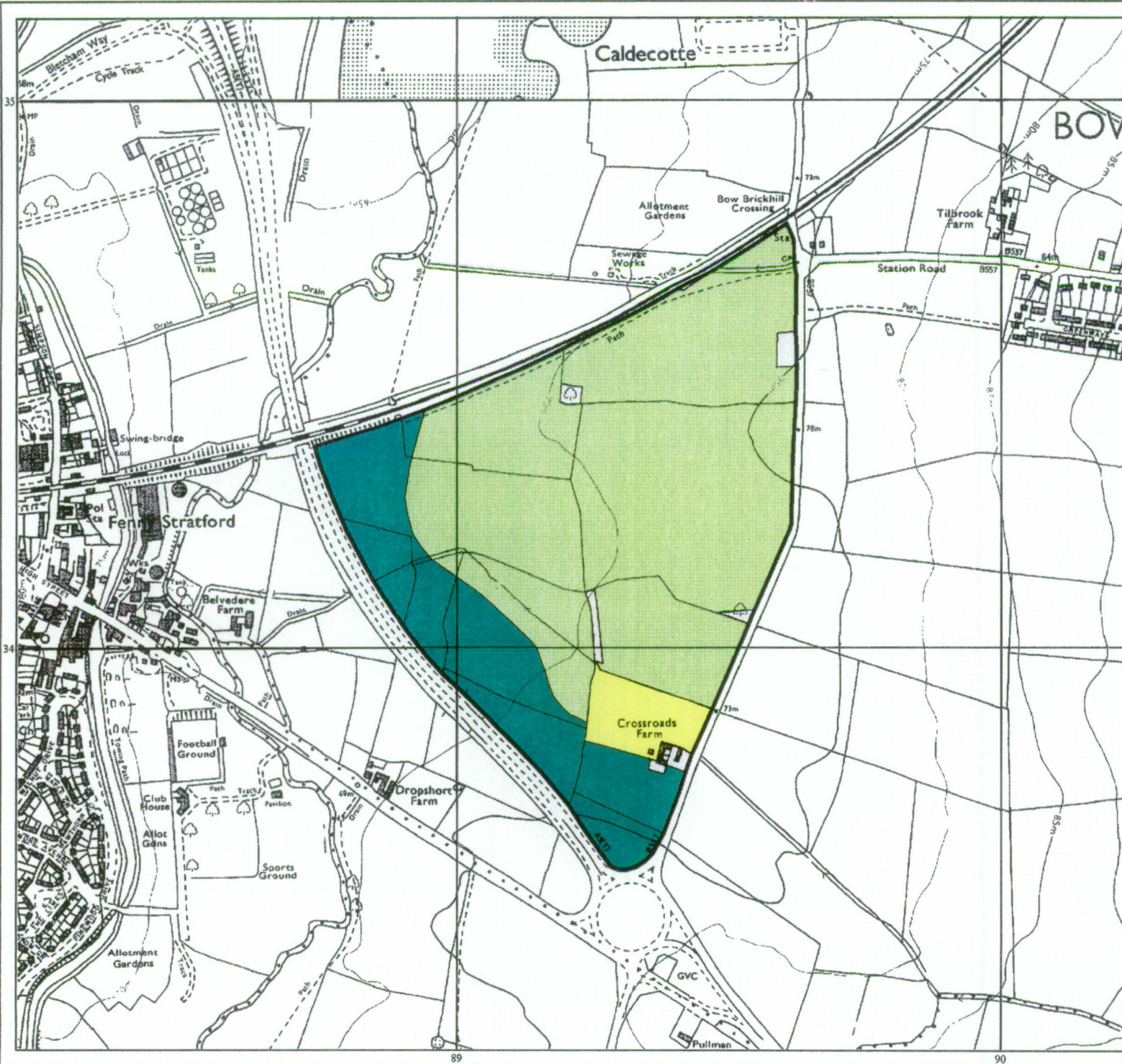



Agricultural Land Classification

Milton Keynes Local Plan
Potential Development Area 5, North
Semi-detailed Survey



Legend		
	Quality	Area (ha)
Grade 1	Excellent	nil
Grade 2	Very Good	nil
Grade 3a	Good	13.4
Grade 3b	Moderate	40.1
Grade 4	Poor	2.5
Grade 5	Very Poor	nil
	Agricultural land not surveyed	nil
	Other land	0.9
Site Boundary		
Total survey area		56.0
Total site area		56.9
* Not present within survey area		



Further details contained in MAFF (1988) Agricultural Land Classification of England and Wales - Revised guidelines and criteria for grading the quality of agricultural land. Maff (publications), London SE99 7TP. The information is accurate at base map scale but any enlargement would be misleading. Reproduction in whole or in part by any means is prohibited without the prior permission of MAFF.

Surveyed and drawn by the Resource Planning Team, FRCA, Reading
Based on the 1984 Ordnance Survey 1:10,000 map with the permission of the Controller of Her Majesty's Stationery Office. Unauthorised reproduction infringes Crown copyright and may lead to prosecution or civil proceedings. MAFF Licence No: GD272361
Source map(s): SP83SE, SP93SW
Reference no: 0304/085/97 © Crown Copyright Reserved 1997


Agricultural Land Classification

Milton Keynes Local Plan
Potential Development Area 5, North
Semi-detailed Survey

Sample Point Map

Legend

- 1 Location of soil pit (1997 survey)
- 1 Location of auger sample point (1997 survey)
- 1 Location of soil pit (1991 survey)
- 1 Location of auger sample point (1991 survey)



Further details contained in MAFF (1988) Agricultural Land Classification of England and Wales - Revised guidelines and criteria for grading the quality of agricultural land. Maff (publications), London SE99 7TP. The information is accurate at base map scale but any enlargement would be misleading. Reproduction in whole or in part by any means is prohibited without the prior permission of MAFF.

Surveyed and drawn by the Resource Planning Team, FRCA, Reading.

Based on the 1984 Ordnance Survey 1:10,000 map with the permission of the Controller of Her Majesty's Stationery Office. Unauthorised reproduction infringes Crown copyright and may lead to prosecution or civil proceedings. MAFF Licence No: GD272361

Source maps: SP83SE, SP93SW

Reference no: 0304/085/197 © Crown Copyright Reserved 1997

