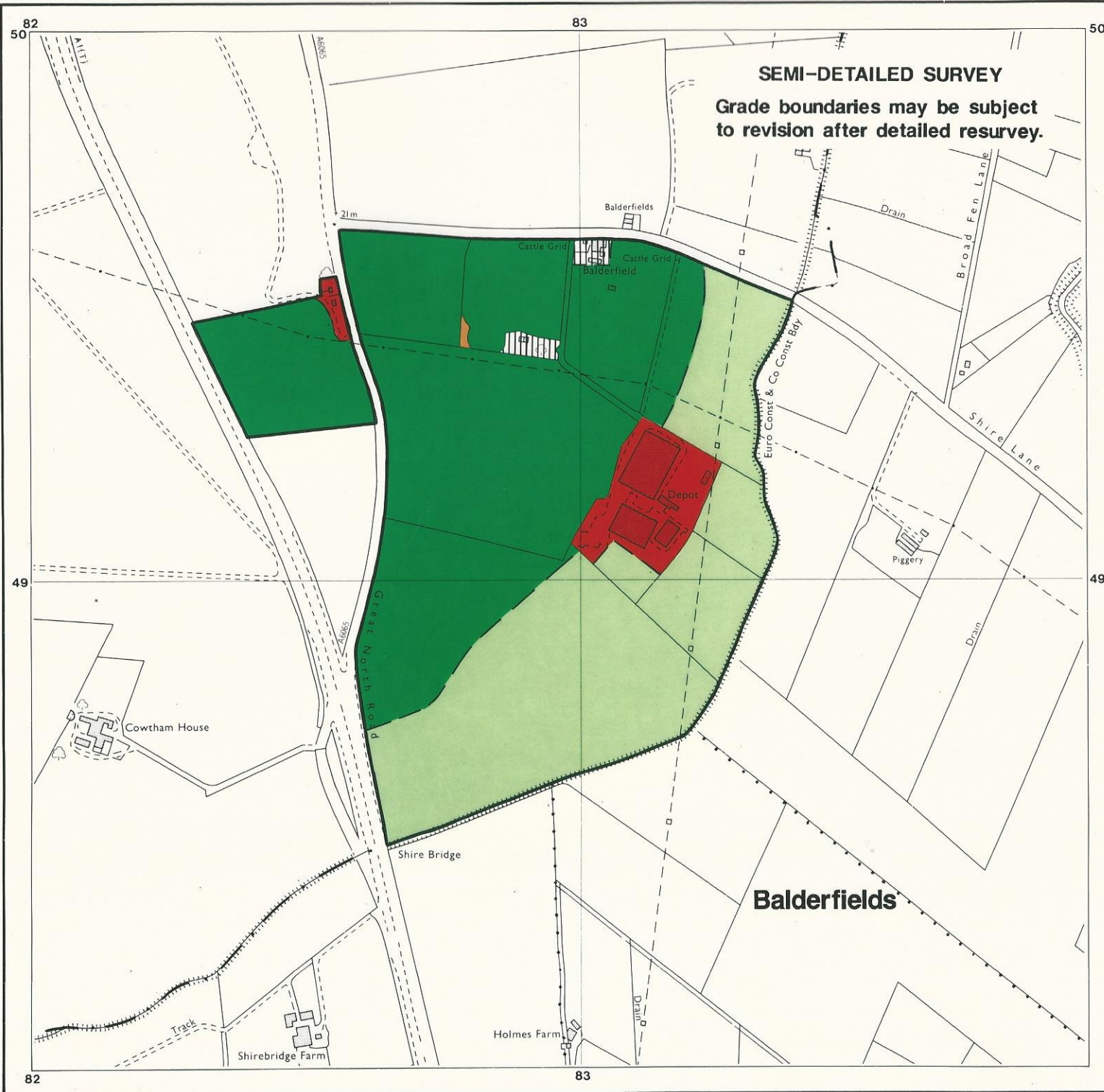


Agricultural Land Classification

Newark Local Plan Notts



AGRICULTURAL LAND

Agricultural Grades

Agricultural Land Quality

Grade 1



Very high

Grade 2



Grade 3



Grade 4



Grade 5



Very low

Disturbed



Agricultural Buildings



Unsurveyed



NON AGRICULTURAL LAND

Land predominantly in urban use



Other land primarily in non-agricultural use



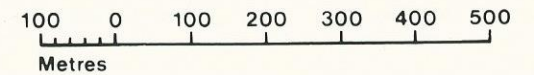
* Land in this category does not occur on this map

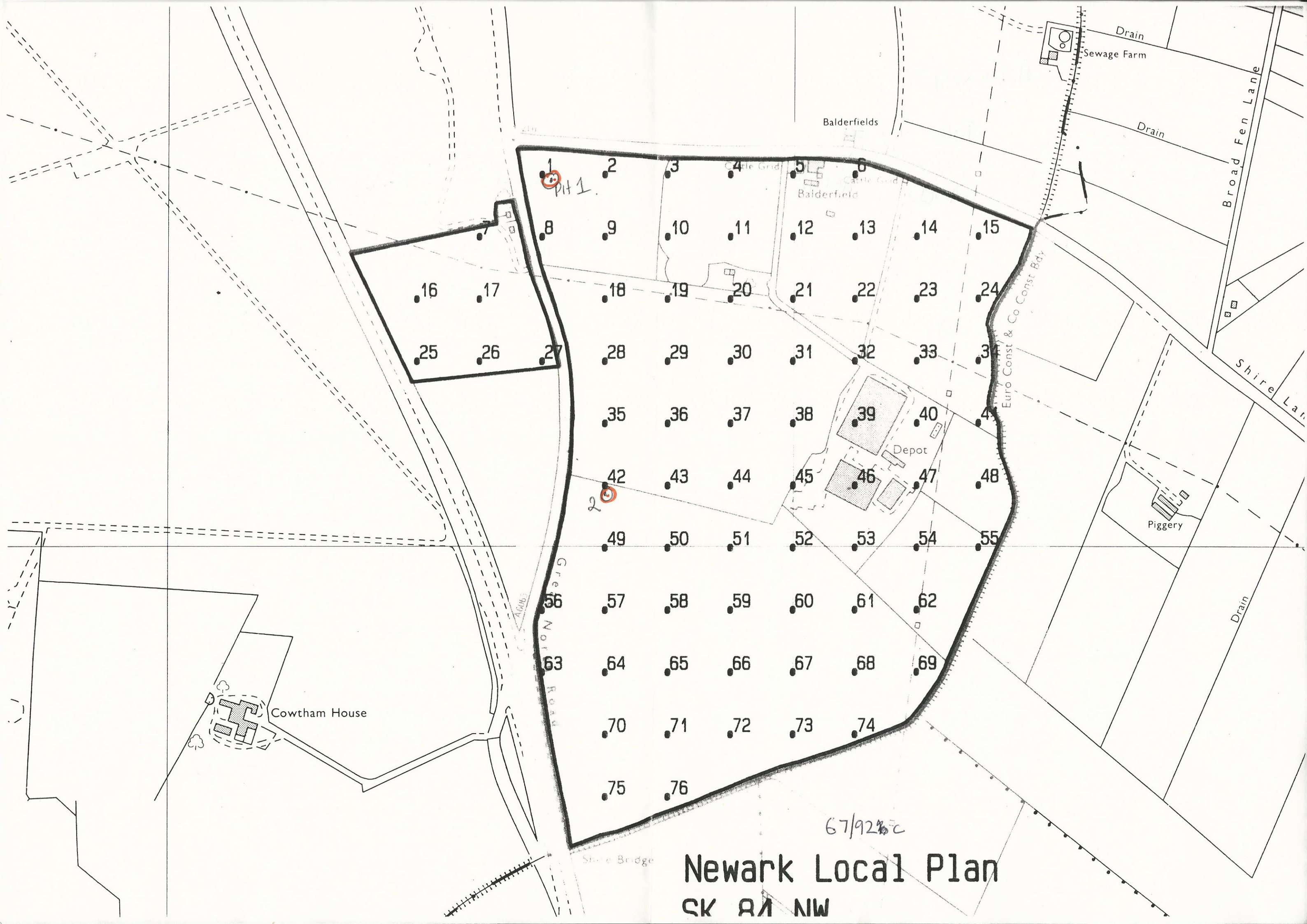
SOURCE MAPS Base maps taken from the OS 1:10000

SK 84 NW

This map is accurate only at the scale shown.
Any enlargement could be misleading

Scale 1:10 000





1 Pit 1

2

67/92

Newark Local Plan CK 81 NW

Drain
Sewage Farm

Balderfields

Drain

Broad Fen Lane

Castle Grid
Balderfield

Shire Lane

Euro Const & Co Const Bdy

Depot

Piggery

Great North Road

Drain

Shire Bridge

Cowtham House