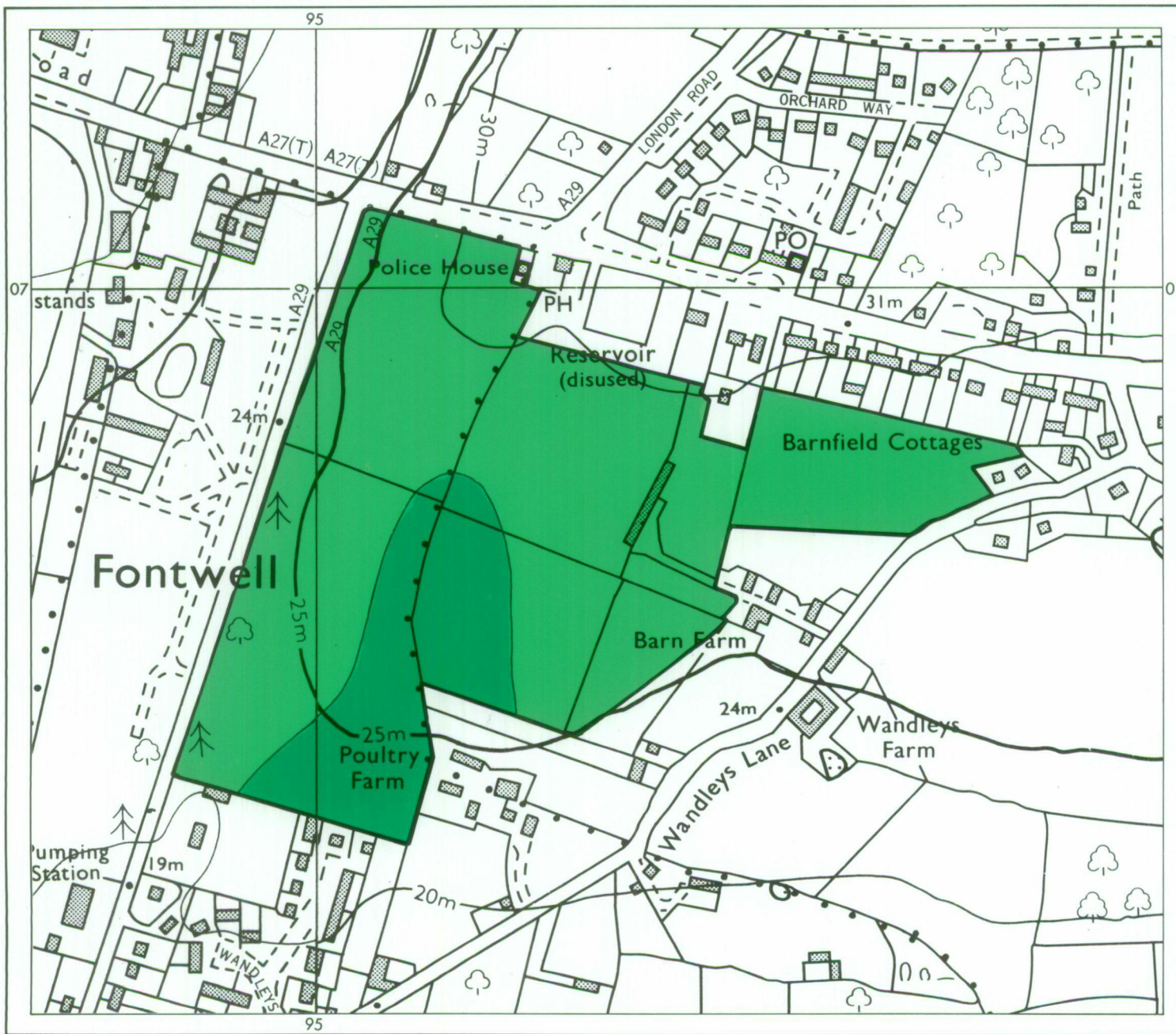


# Land at Fontwell

# Agricultural Land Classification



## AGRICULTURAL LAND

Grade	Quality	Area	% of Total
Grade 1	Not present	excellent	ha %
Grade 2	Not present	very good	ha %
Grade 3a	good	3.32 ha	21%
Grade 3b	moderate	12.86 ha	79%
Grade 4	Not present	poor	ha %
Grade 5	Not present	very poor	ha %

Total area of agricultural land 16.18 ha

Agricultural buildings  Not present

Woodland  Not present

Not surveyed  Not present

## NON-AGRICULTURAL LAND

Land predominantly in urban use  Not present

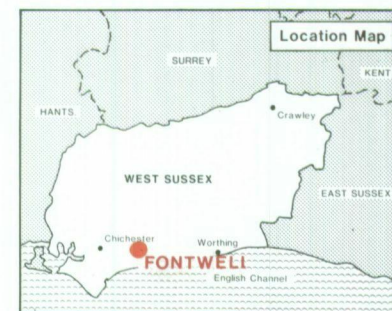
Land in non-agricultural use  Not present

Total area of site 16.18 ha

For further information consult "Agricultural Land Classification of England and Wales (Revised guidelines and criteria for grading the quality of agricultural land)", M.A.F.F., 1988.

## SOURCE MAPS

SU 90 NW  
SU 90 NE



Surveyed by the Resource Planning Group 8/90  
Map compiled and produced by the Cartographic Unit,  
Farm and Countryside Service, South East Region, Reading.  
Reference no. 4202/IC027/90

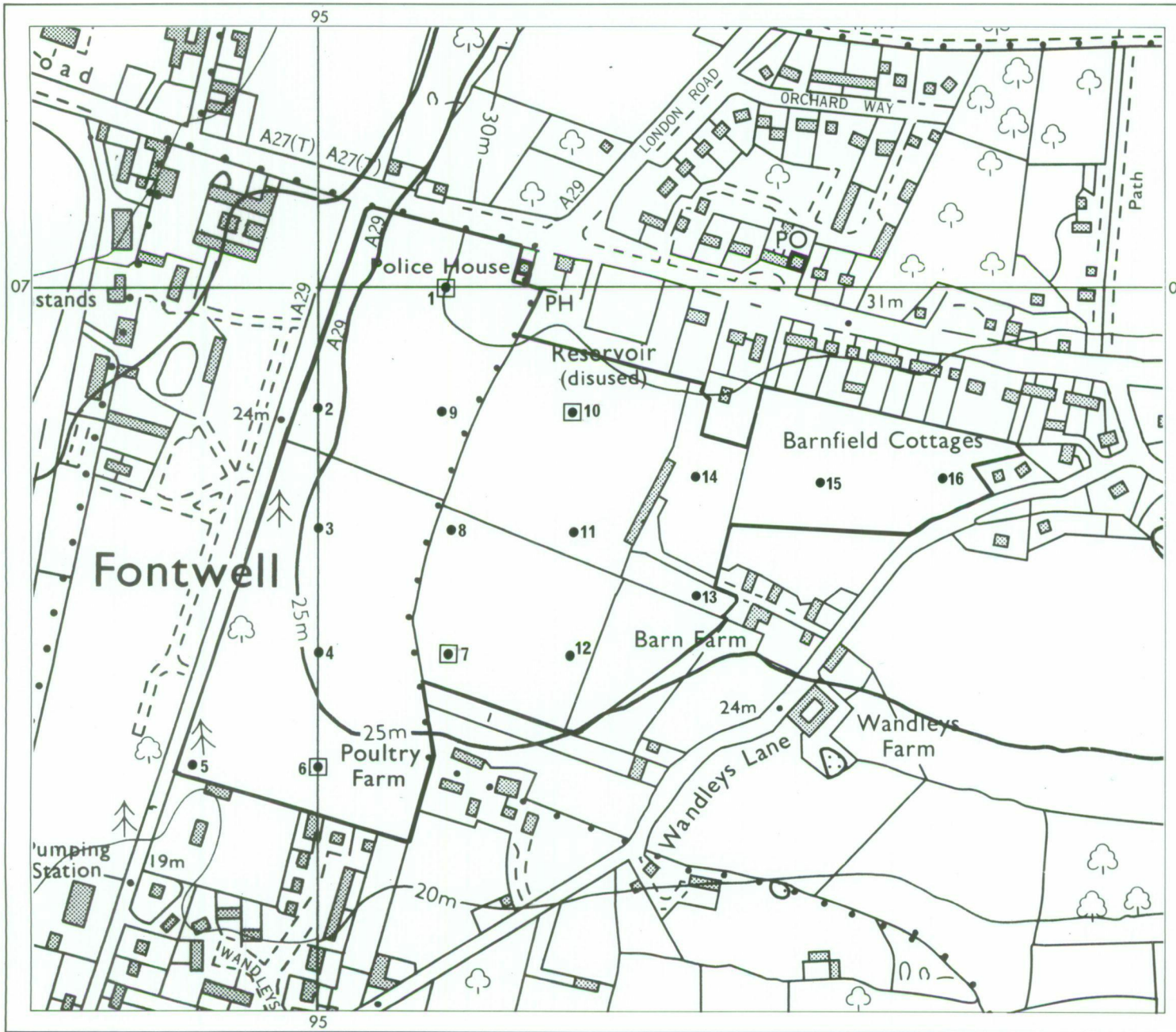
Ordnance Survey information reproduced with the sanction of the Controller, H.M.S.O.

Reproduction of this map in whole or in part is prohibited without the prior permission of M.A.F.F.

This map is accurate only at the scale shown.

# Land at Fontwell

# Location of Auger Borings



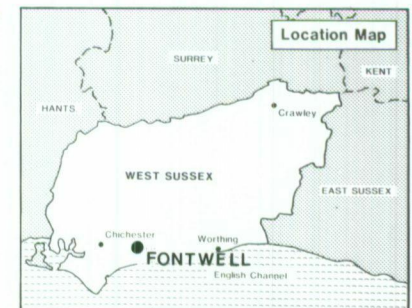
- 5 Auger boring
- ◻ Profile pit

Surveyed by the Resource Planning Group 8/90  
 Map compiled and produced by the Cartographic Unit,  
 Farm and Countryside Service, South East Region, Reading.

Reference no. 4202/C027/90

### SOURCE MAPS

SU 90 NW  
 SU 90 NE



Ordnance Survey information reproduced with the sanction of  
 the Controller, H.M.S.O.

Reproduction of this map in whole or in part is prohibited without  
 the prior permission of M.A.F.F.

This map is accurate only at the scale shown.

