


# BOWES LANE, GRISTHORPE

## Agricultural Land Classification

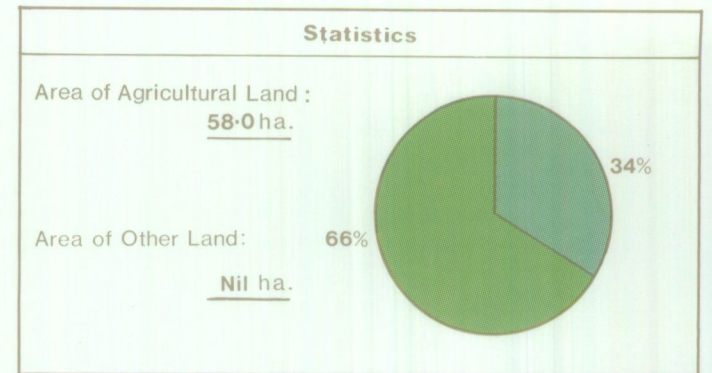
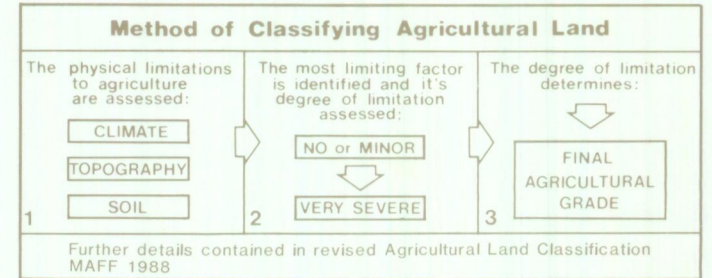
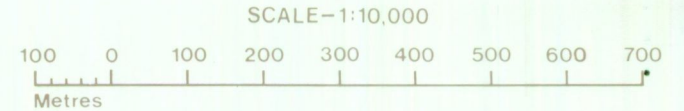
### Proposed Golf Course



Ministry of Agriculture,  
Fisheries and Food.

Agricultural Land			
Agricultural Grades	Agricultural Land Quality	Area within the site (ha.)	
Grade 1	Excellent	Nil	
Grade 2	Very Good	Nil	
Grade 3	Good	19.6	
	Moderate	38.4	
Grade 4	Poor	Nil	
Grade 5	Very Poor	Nil	

Land in Other Categories		
	Area within the site (ha.)	
Urban <i>Including housing industry, commerce, derelict land, sports facilities, transport.</i>	Nil	
Non-agricultural <i>Including golf courses, parks, sports fields, allotments, airfields.</i>	Nil	
Woodland <i>Farm woodland</i>	Nil	
<i>Commercial woodland</i>	Nil	
Agricultural buildings <i>Including glasshouses</i>	Nil	
Open water	Nil	
Land not surveyed	Nil	



Information compiled by Resource Planning Group, Farm and Countryside Service, Leeds R.O. Map produced by Resource Planning Cartographic Unit, Project Number 48/90 Ordnance Survey maps reproduced with the permission of the Controller, H.M.S.O. © Crown Copyright Reserved 1990	SOURCE MAPS	
	1:10,000 TA 08 SE	1:10,000 TA 18 SW

09

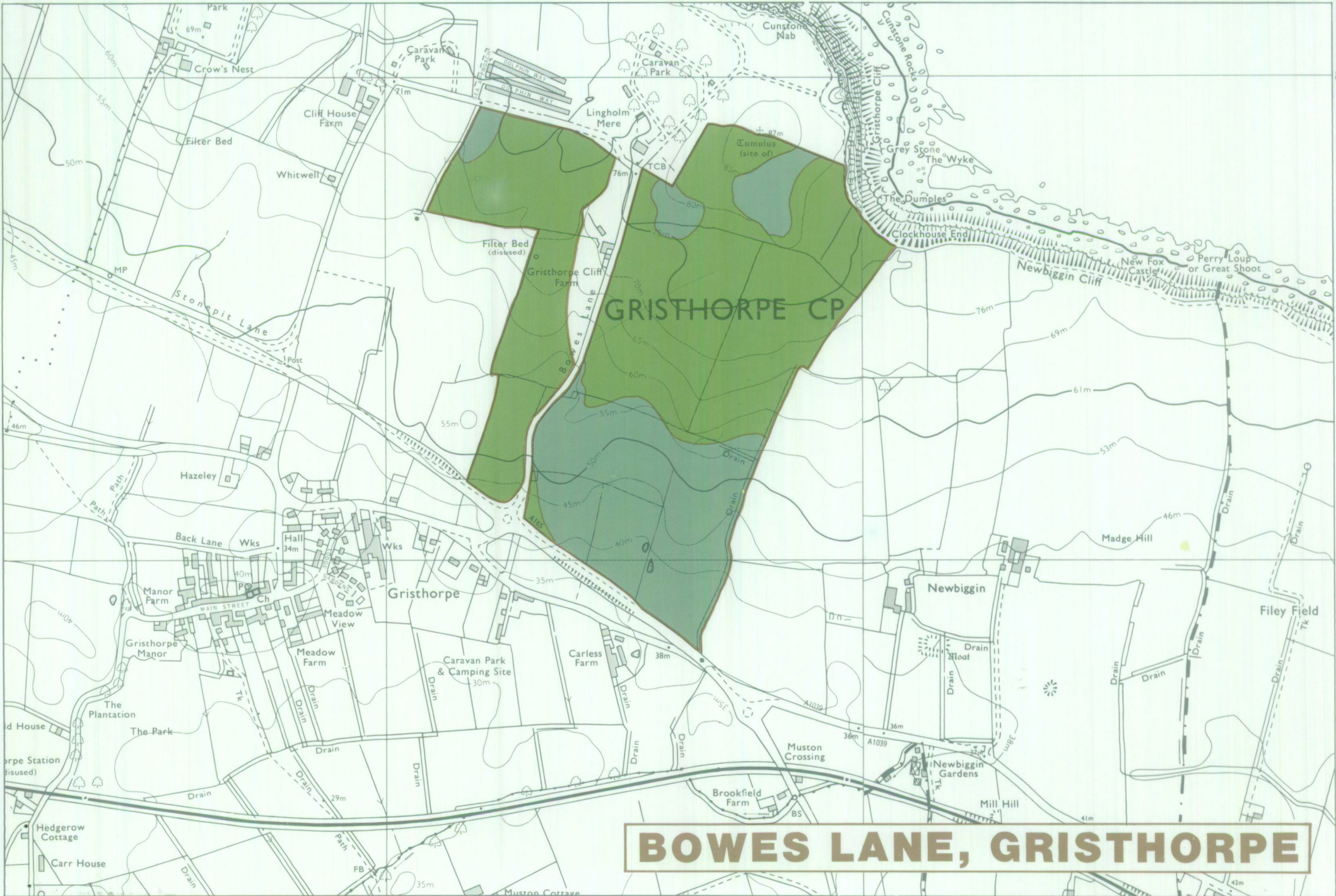
10

83

83

82

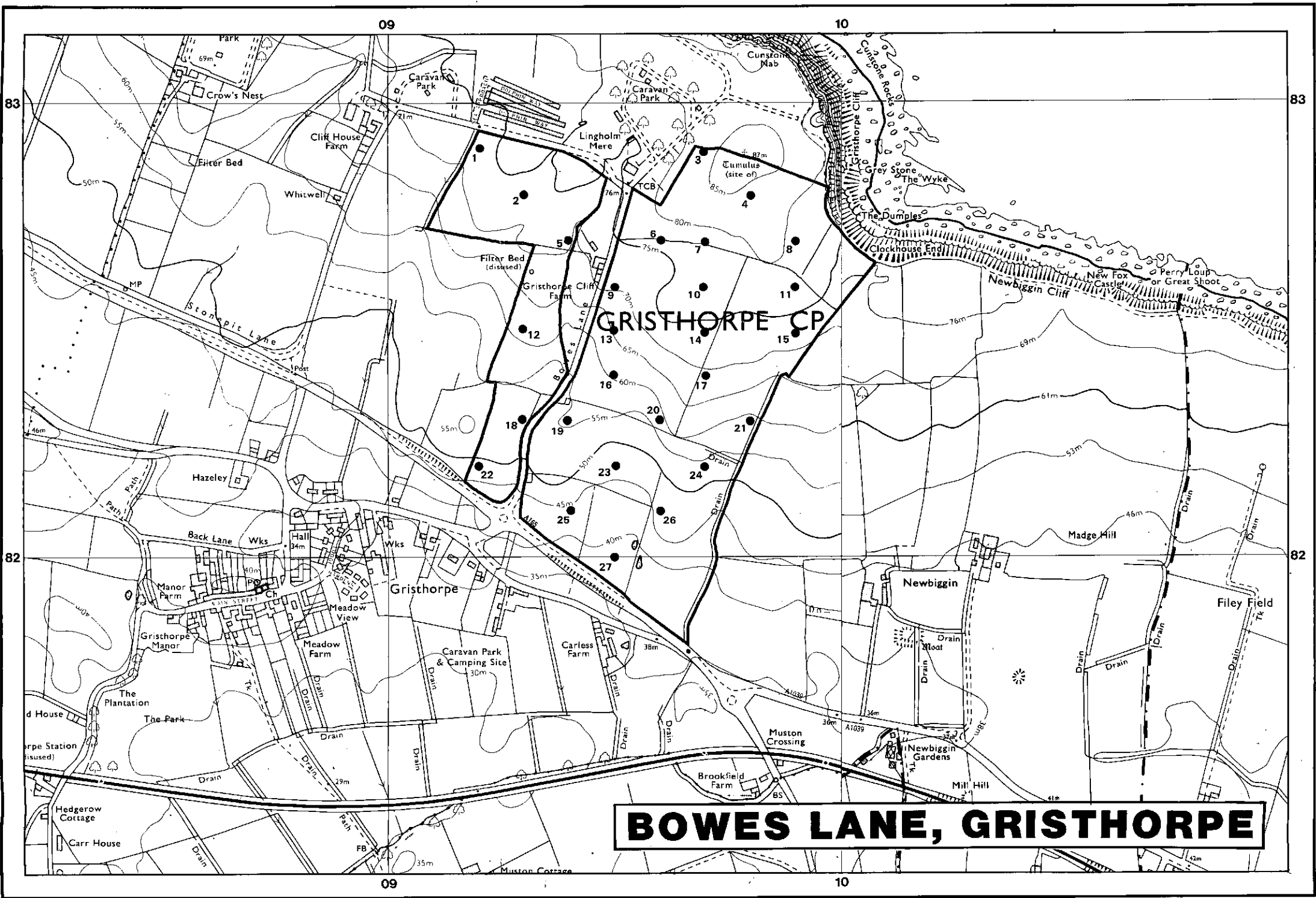
82



**BOWES LANE, GRISTHORPE**

09

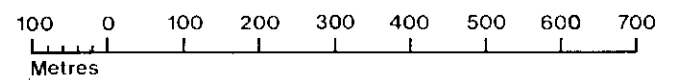
10



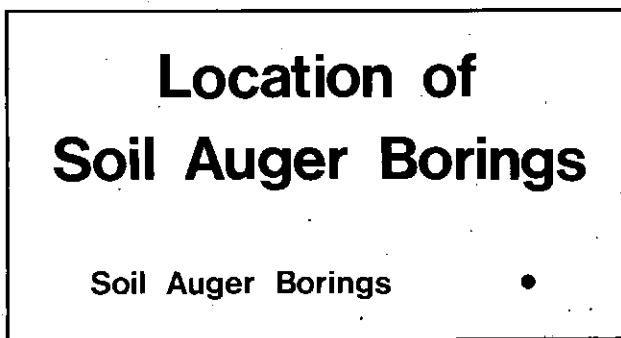
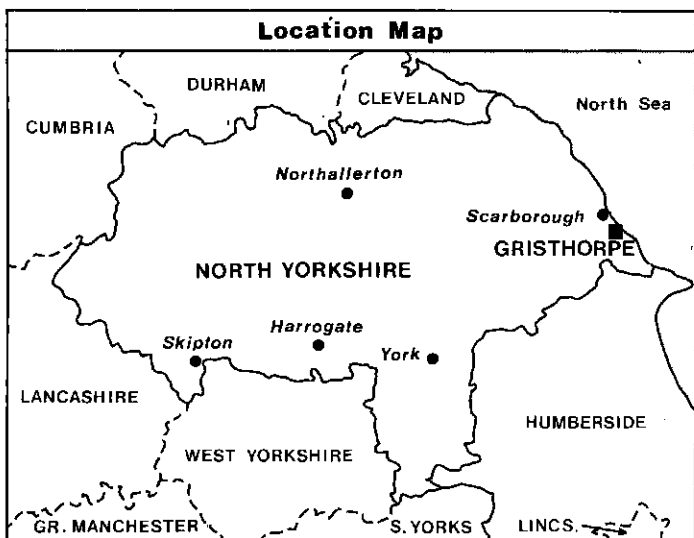
# BOWES LANE, GRISTHORPE

Agricultural Land Classification

SCALE-1:10,000



## Proposed Golf Course



Ministry of Agriculture,  
Fisheries and Food.

Information compiled by Resource Planning Group,  
Farm and Countryside Service, Leeds R.O.  
Map produced by Resource Planning Cartographic Unit.  
Project Number 48/90  
Ordnance Survey maps reproduced with the  
permission of the Controller, H.M.S.O.  
© Crown Copyright Reserved 1990

**SOURCE MAPS**

1:10,000 TA 08 SE	1:10,000 TA 18 SW
----------------------	----------------------