

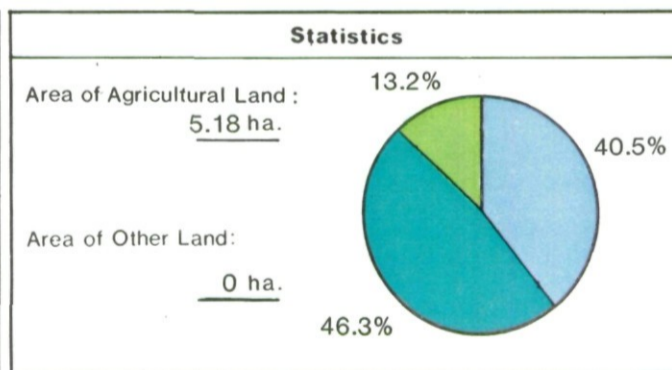


LARK HALL FARM, NORTHALLERTON

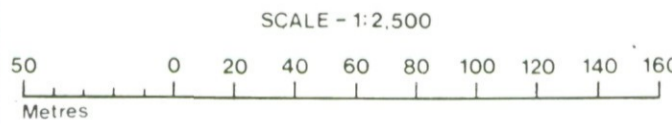
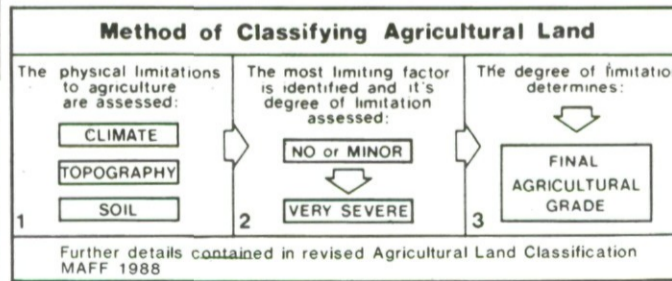
Proposed Waste Disposal Site

Agricultural Land Classification

Agricultural Land			
Agricultural Grades	Agricultural Land Quality	Area within the site (ha.)	
Grade 1	Excellent	Nil	
Grade 2	Very Good	2.1	
Grade 3	Good	2.4	Sub-Grade 3a
			Sub-Grade 3b
Grade 4	Poor	Nil	
Grade 5	Very Poor	Nil	



Land in Other Categories		Area within the site (ha.)
Urban <i>Including housing industry, commerce, derelict land, sports facilities, transport.</i>		Nil
Non-agricultural <i>Including golf courses, parks, sports fields, allotments, airfields.</i>		Nil
Woodland <i>Farm woodland</i>		Nil
<i>Commercial woodland</i>		Nil
Agricultural buildings <i>Including glasshouses</i>		Nil
Open water		Nil
Land not surveyed		Nil



MAFF Ministry of Agriculture, Fisheries and Food.

Information compiled by Resource Planning Team, ADAS Statutory Group, Leeds
 Map produced by Resource Planning Cartographic Unit, Project Number 99/92
 Ordnance Survey maps reproduced with the permission of the Controller, H.M.S.O
 © Crown Copyright Reserved 1992

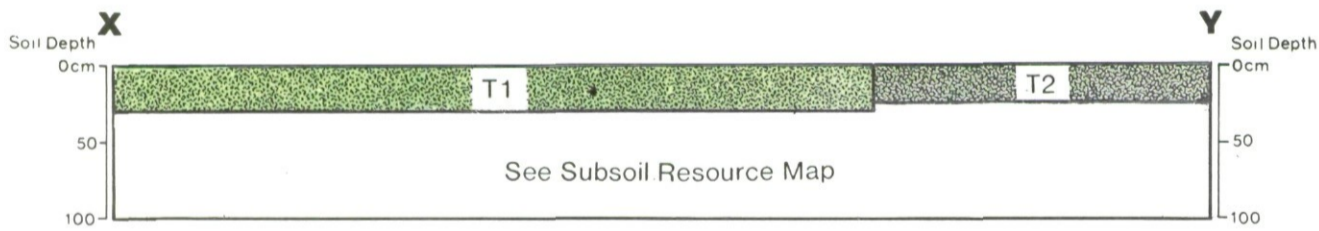
SOURCE MAPS
 1:10,000
 SE 39 SW
 SE 39 SE



LARK HALL FARM, NORTHALLERTON

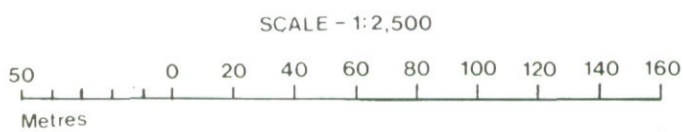
Proposed Waste Disposal Site

Topsoil Resource Map



Unit	Soil Texture	Soil Thickness(cm)			Area (ha)	Volume ^{*1} (000m ³)
		Min.	Median	Max.		
T1	Light/Medium	25	30	40	4.61	13.8
T2	Medium/Heavy	20	25	30	0.59	1.48

*1 Volume at median unit thickness.



MAFF Ministry of Agriculture,
Fisheries and Food.

Information compiled by Resource Planning Team,
ADAS Statutory Group, Leeds
Map produced by Resource Planning Cartographic Unit
Project Number 99/92

Ordnance Survey maps reproduced with the
permission of the Controller, H.M.S.O.
© Crown Copyright Reserved 1992

SOURCE MAPS

1:10,000

SE 39 SW


SE 39 SE



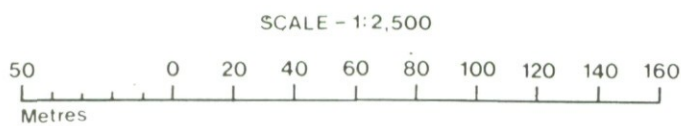
LARK HALL FARM, NORTHALLERTON

Proposed Waste Disposal Site

Subsoil Resource Map



Unit	Soil Texture	Mean Soil Thickness(cm)	Area (ha)	Volume (000m ³)
S1	Light/ Medium	70	4.61	32.3
S2	Heavy	75	0.59	4.43



Ministry of Agriculture,
 Fisheries and Food.

Information compiled by Resource Planning Team,
 ADAS Statutory Group, Leeds
 Map produced by Resource Planning Cartographic Unit,
 Project Number 99/92
 Ordnance Survey maps reproduced with the
 permission of the Controller, H.M.S.O.
 © Crown Copyright Reserved 1992

SOURCE MAPS
 1:10,000
 SE 39 SW
 SE 39 SE