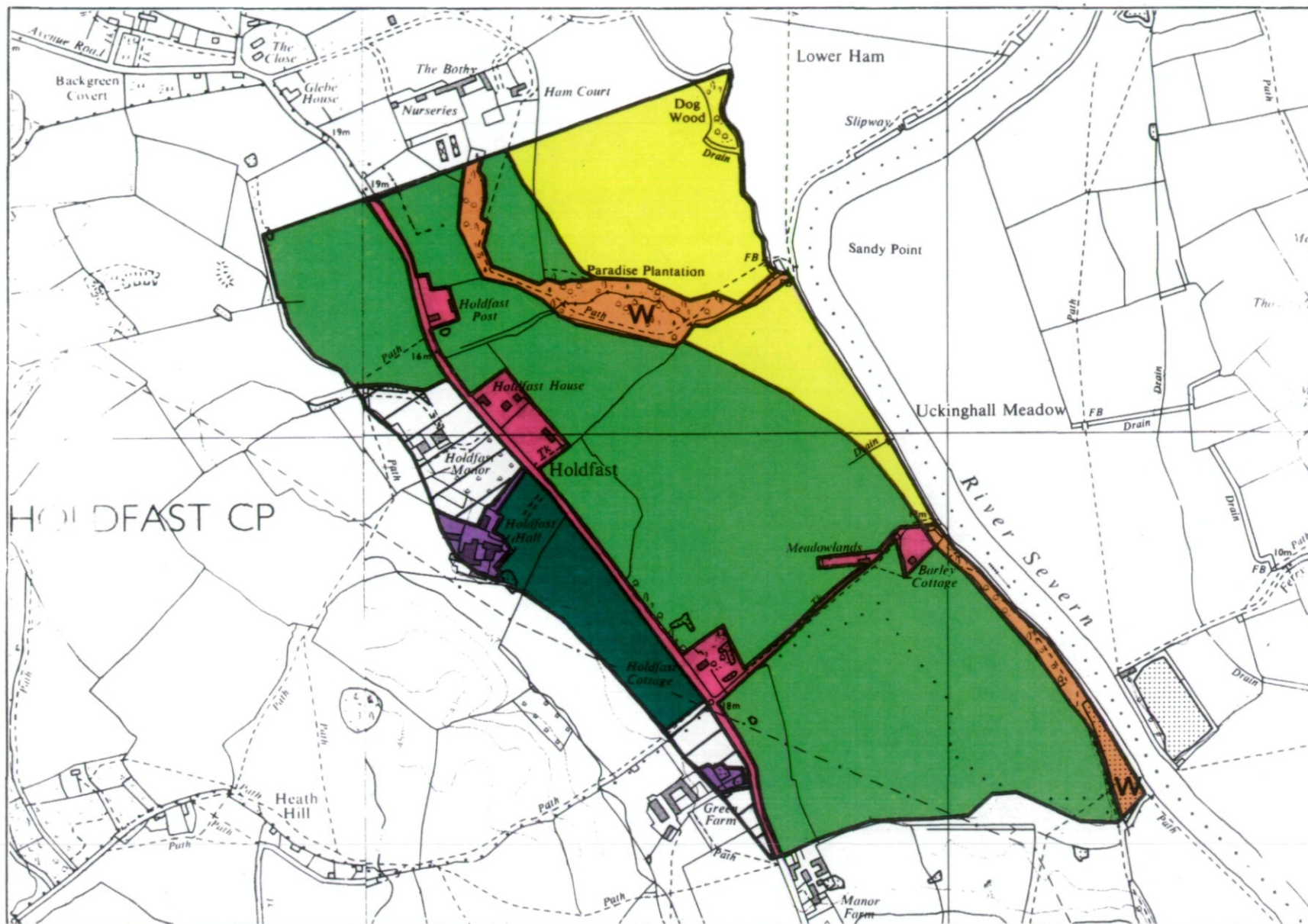


# AGRICULTURAL LAND CLASSIFICATION HEREFORD AND WORCESTER DRAFT MINERALS PLAN

## HOLDFAST

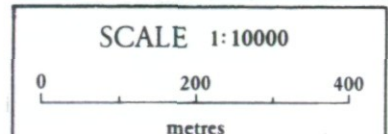


GRADE	LAND QUALITY
1	EXCELLENT
2	
3a	
3b	MODERATE
4	
5	VERY POOR

NON-AGRICULTURAL LAND	
LAND PREDOMINANTLY IN URBAN USE	
OTHER LAND PRIMARILY IN NON-AGRICULTURAL USE	
WOODLAND	
AGRICULTURAL BUILDINGS	
OPEN WATER	
LAND NOT SURVEYED	

INDICATES GRADES NOT MAPPED WITHIN THIS SITE

STATISTICS	
Site Area	95.393
Agricultural Land Area	78.91
PERCENTAGE OF EACH GRADE	



Surveyed by Resource Planning Team  
 File No. 4FCS RPG 170  
 Date AUG 92 Job No. 155/92  
 Map Produced by The Cartographic Unit,  
 Wolverhampton Statutory Unit.  
**SOURCE MAPS SO83 NE**

**ADAS**  
FOOD, FARMING, LAND & LEISURE



Ordnance Survey maps reproduced with the permission of the controller, HMSO. ©Crown Copyright Reserved 1992

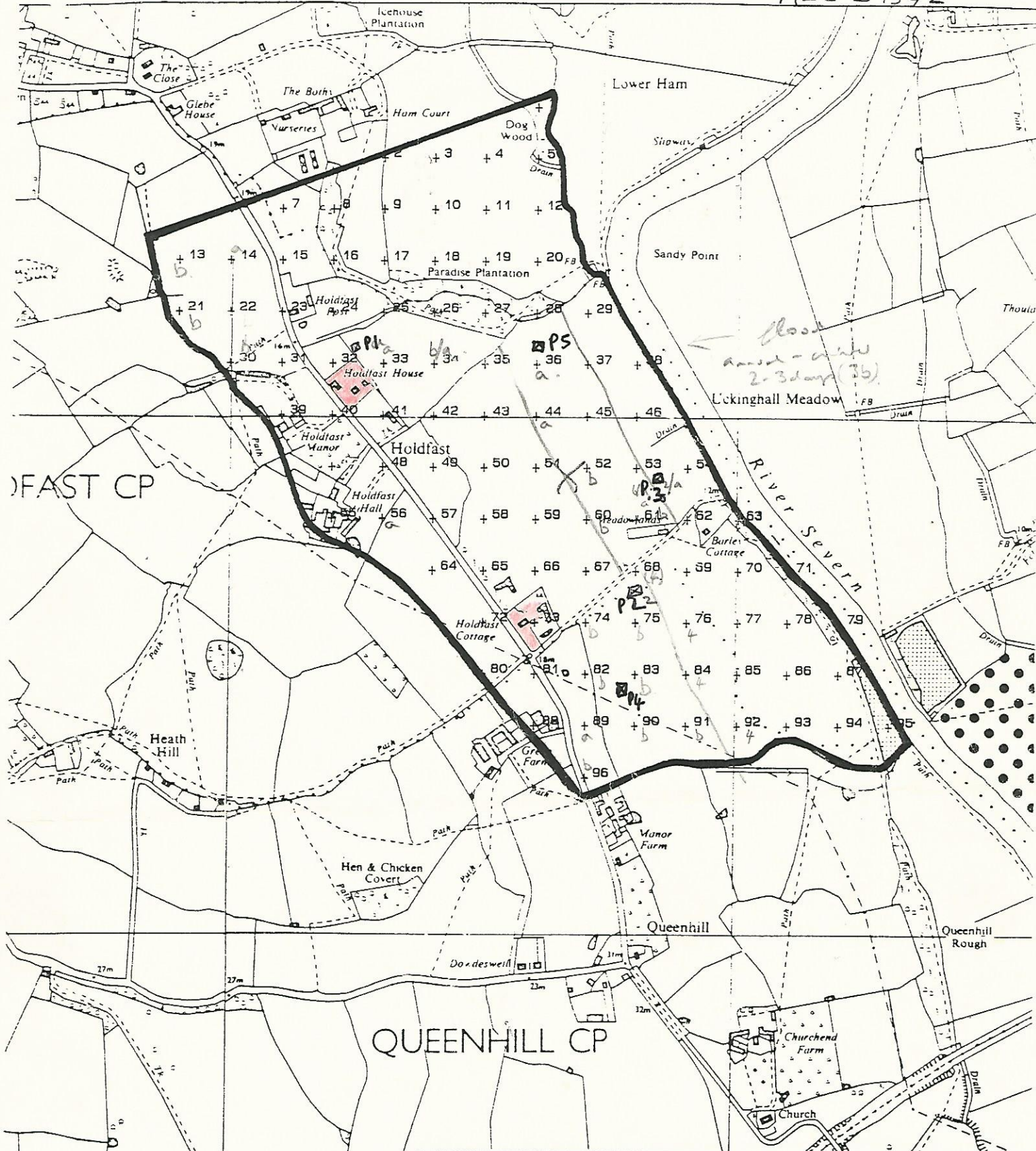
This map is accurate only at base map scale. Any enlargement would be misleading.



Arc - 155/92

# Land at Holdfast

NO FLOODING TAKEN INTO ACCOUNT  
ALC 51592



- Sand and gravel deposits suggested by Minerals Industry / landowners as additional Preferred Areas for Extraction
- Existing planning permission

0 mile 1/4

0 kilometre 1/2

N

Reproduced from the Ordnance Survey Map with the permission of the Controller of H.M. Stationery Office. Crown Copyright Reserved