

AGRICULTURAL LAND
GRADE: LAND QUALITY

1	*	↑ EXCELLENT
2	■	
3a	■	
3b	*	MODERATE
4	*	
5	*	↓ VERY POOR

NON-AGRICULTURAL LAND

LAND PREDOMINANTLY IN URBAN USE	*
OTHER LAND PRIMARILY IN NON-AGRICULTURAL USE	*
WOODLAND	*
AGRICULTURAL BUILDINGS	■
OPEN WATER	*
LAND NOT SURVEYED	*

* INDICATES GRADES NOT MAPPED WITHIN THIS SITE



STATISTICS

Site Area 10.201 ha

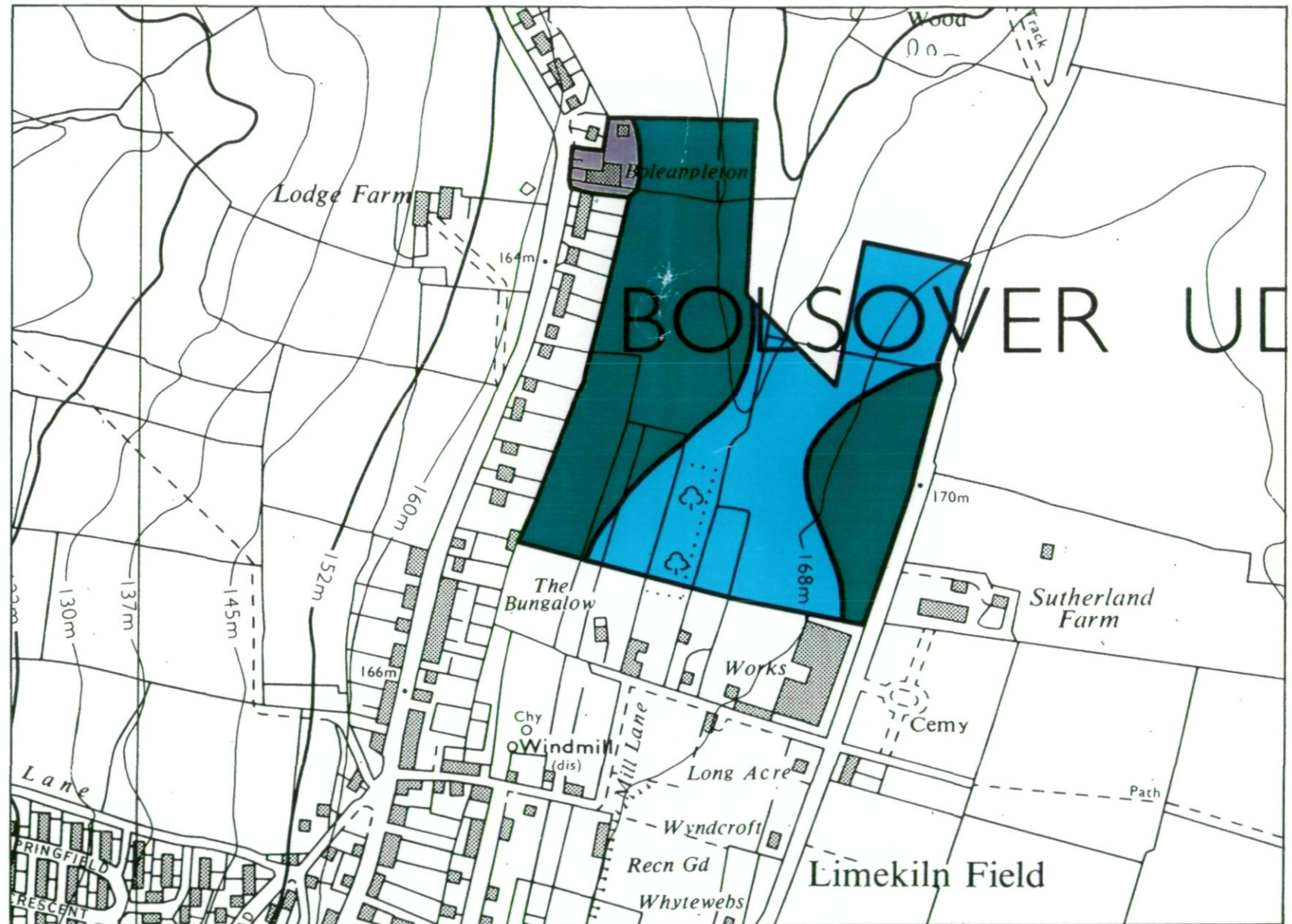
Agricultural Land Area 9.886 ha

PERCENTAGE OF EACH GRADE

AGRICULTURAL LAND CLASSIFICATION

OLD BOLSOVER LOCAL PLAN

ADAS
FOOD, FARMING, LAND & LEISURE



Surveyed by Resource Planning Group
Date: Apr 1992 Job No. 003 / 92 File No.

Map produced by the Cartographic Unit,
Farm and Countryside Service, Wolverhampton R.O.

SCALE 1 : 5000



AGRICULTURAL LAND CLASSIFICATION

OLD BOLSOVER LOCAL PLAN

ADAS
FOOD, FARMING, LAND & LEISURE

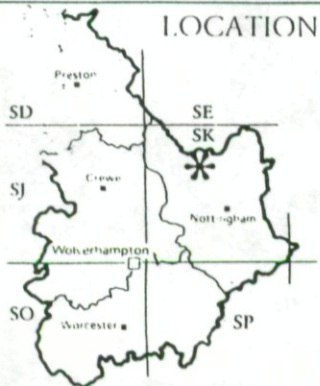


AUGER BORINGS

Soil Pits ■



LOCATION




Source Maps SK 47 SE

STATISTICS

Site Area 10·201 ha

Agricultural Land Area 9·886 ha

PERCENTAGE OF EACH GRADE



Surveyed by Resource Planning Group

Date, Apr 1992 Job No. 003 / 92 File No.

Map produced by the Cartographic Unit,
Farm and Countryside Service, Wolverhampton R.O.

SCALE 1 : 5000

