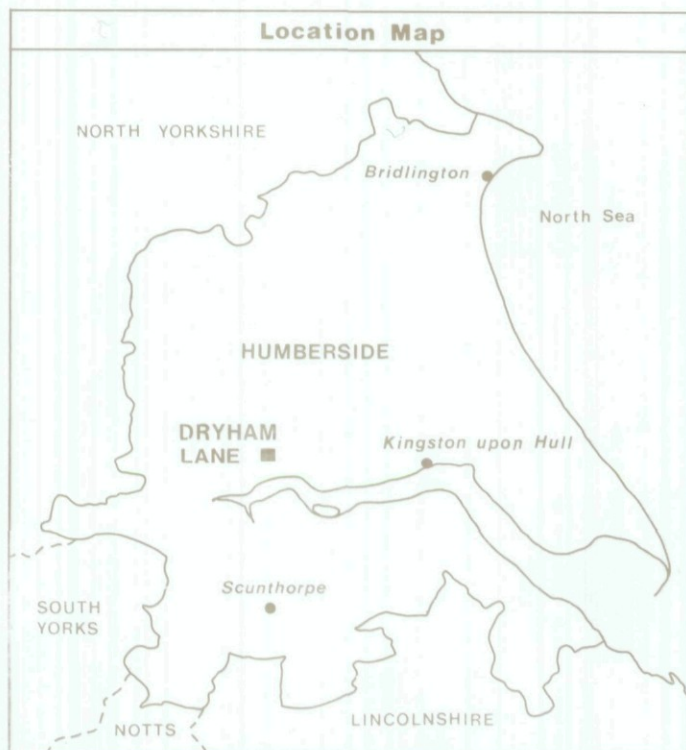


DRYHAM LANE NORTH CAVE

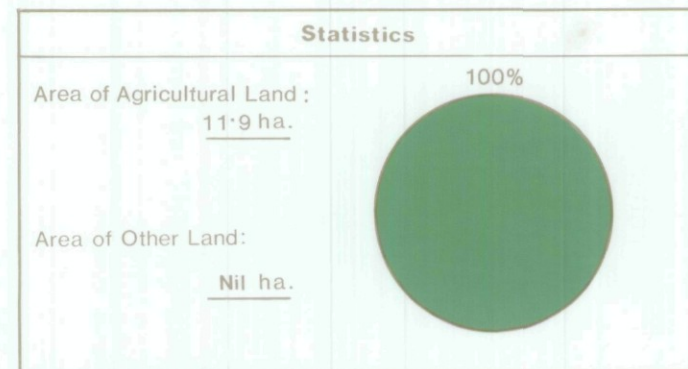
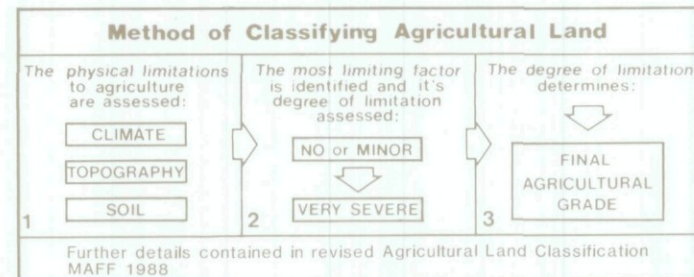
Proposed Sand and Gravel Extraction Site



Agricultural Land Classification

Agricultural Land			
Agricultural Grades	Agricultural Land Quality	Area within the site (ha.)	
Grade 1	<input type="checkbox"/>	<i>Excellent</i>	Nil
Grade 2	<input type="checkbox"/>	<i>Very Good</i>	Nil
Grade 3	<input type="checkbox"/>	<i>Good</i>	Nil
	<input checked="" type="checkbox"/>	<i>Moderate</i>	11.9
Grade 4	<input type="checkbox"/>	<i>Poor</i>	Nil
	<input type="checkbox"/>	<i>Very Poor</i>	Nil

Land in Other Categories		
		Area within the site (ha.)
Urban <i>Including housing, industry, commerce, derelict land, sports facilities, transport.</i>	<input type="checkbox"/>	Nil
Non-agricultural <i>Including golf courses, parks, sports fields, allotments, airfields.</i>	<input type="checkbox"/>	Nil
Woodland <i>Farm woodland</i>	<input type="checkbox"/>	Nil
<i>Commercial woodland</i>	<input type="checkbox"/>	Nil
Agricultural buildings <i>Including glasshouses</i>	<input type="checkbox"/>	Nil
Open water	<input type="checkbox"/>	Nil
Land not surveyed	<input type="checkbox"/>	Nil



Ministry of Agriculture,
Fisheries and Food.

Information compiled by Resource Planning Group, Farm and Countryside Service, Leeds R.O.
Map produced by Resource Planning Cartographic Unit.
Project Number 77/90

Ordnance Survey maps reproduced with the permission of the Controller, H.M.S.O.

© Crown Copyright Reserved 1990

SOURCE MAPS

1:10,000

SE 83 SE

DRYHAM LANE

Drain

•Tk

Do-

Drain

Drain

Drain

Drain

13m

13m

33

33

Dryham Lane (tk)

7m

Tk

Hocham Road

Lynter

Belgrave Farm

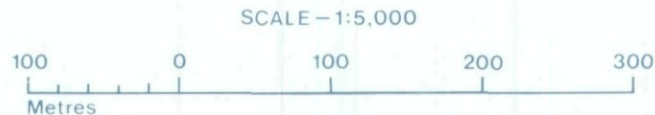

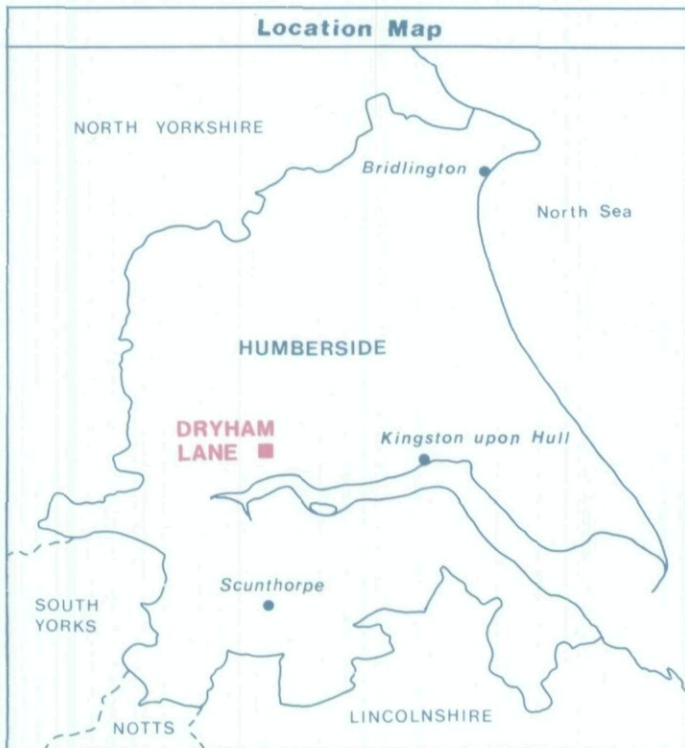
Manor Farm (west)



DRYHAM LANE NORTH CAVE

Proposed Sand and Gravel Extraction Site

Topsoil Resource Map



Ministry of Agriculture,
Fisheries and Food.

Unit	Soil Texture	Soil Thickness(cm.)			Area (ha.)	Volume* (000m³)
		Min.	Mean	Max.		
T1	Very Light	20	30	35	11.9	35.7

* Volume at mean unit thickness

Information compiled by Resource Planning Group,
Farm and Countryside Service, Leeds R.O.
Map produced by Resource Planning Cartographic Unit,
Project Number 77/90
Ordnance Survey maps reproduced with the
permission of the Controller H.M.S.O.

© Crown Copyright Reserved 1990

SOURCE MAPS

1:10,000

SE 83 SE

DRYHAM LANE

Drain

Tk

00-

Drain

Drain

Drain

13m

Drain

A

T1

B

13m

Hocham Road

Lynter

Belgrave Farm

Manor Farm (west)

Dryham Lane (tk)

7m

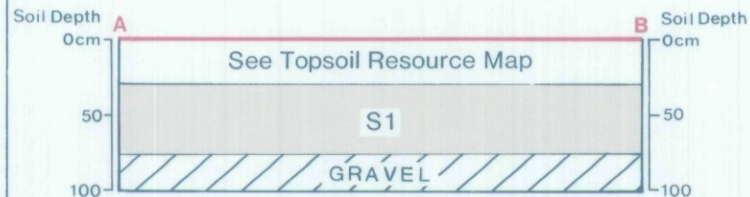
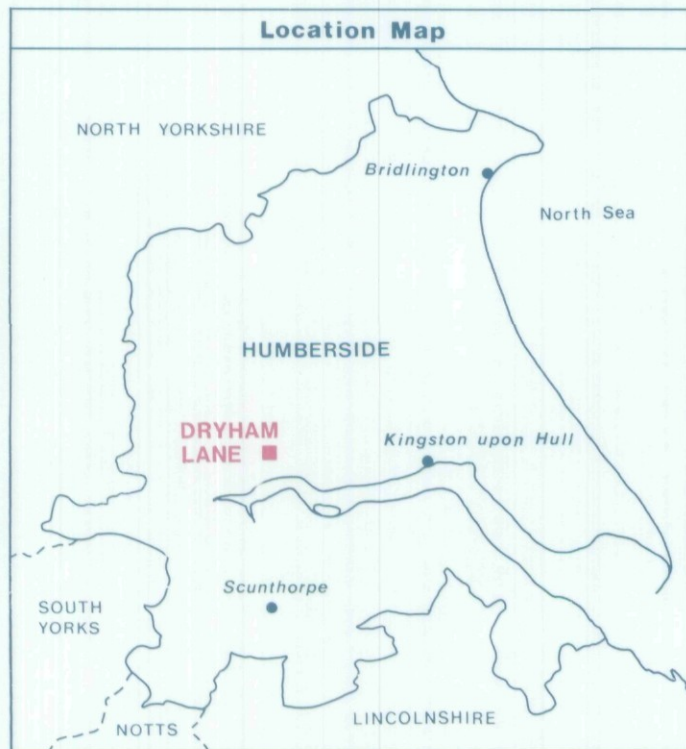
Tk




DRYHAM LANE NORTH CAVE

Proposed Sand and Gravel Extraction Site

Subsoil Resource Map



Unit	Soil Texture	Mean Soil Thickness(cm)	Area (ha)	Volume (000m ³)
S1	Very Light	45	11.9	53.55



Ministry of Agriculture,
Fisheries and Food.

Information compiled by Resource Planning Group,
Farm and Countryside Service, Leeds R.O.
Map produced by Resource Planning Cartographic Unit.
Project Number 77/90
Ordnance Survey maps reproduced with the
permission of the Controller, H.M.S.O.

© Crown Copyright Reserved 1990

SOURCE MAPS

1:10,000

SE 83 SE

DRYHAM LANE

Drain

00-

•Tk

Drain

Drain

Drain

13m

Drain

A

S1

B

13m

Hotham Road

Lynter

Belgrave Farm

Dryham Lane (tk)

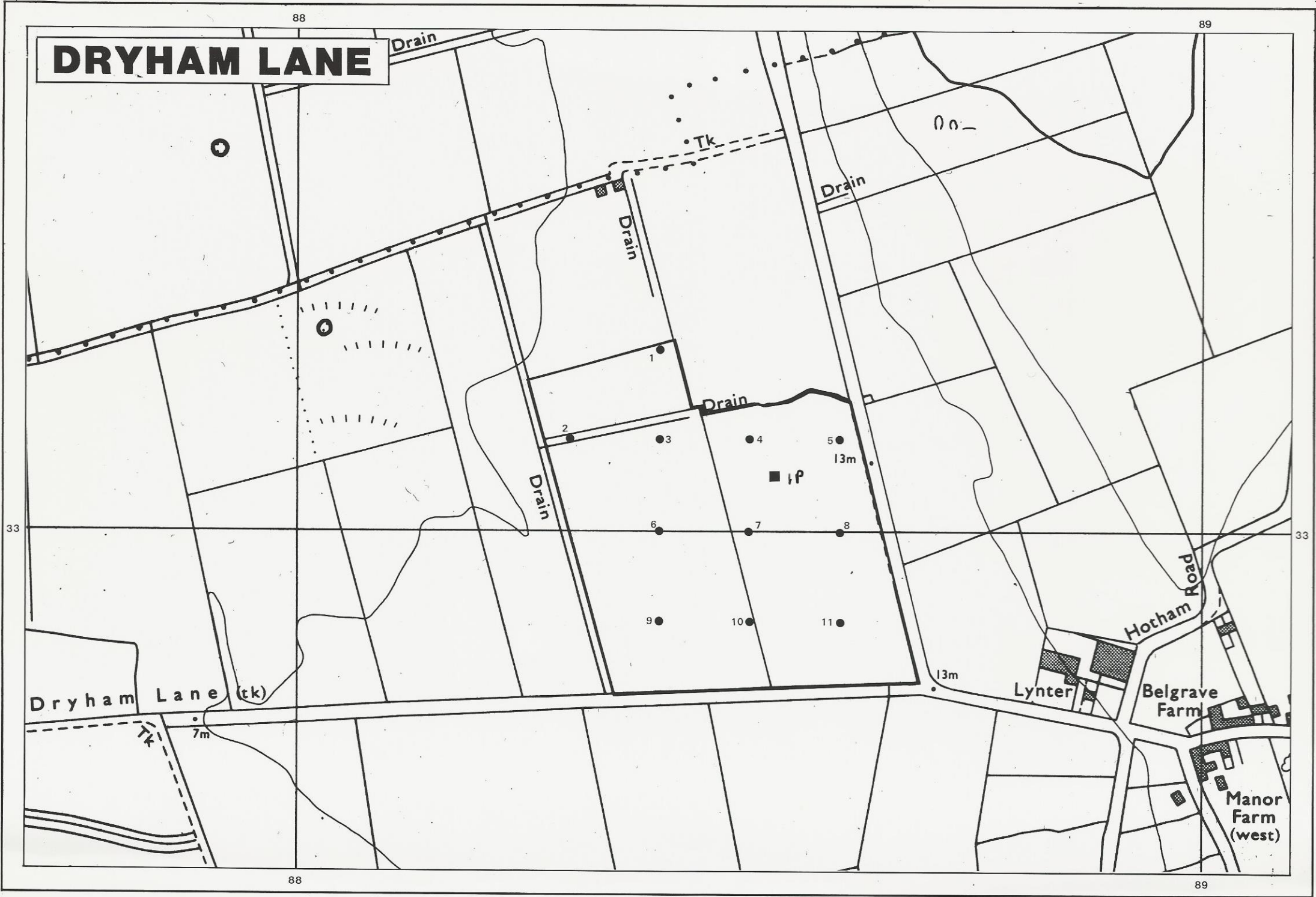
7m

TK

Manor Farm (west)

33

33

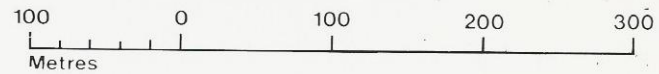


DRYHAM LANE NORTH CAVE

Proposed Sand and Gravel Extraction Site

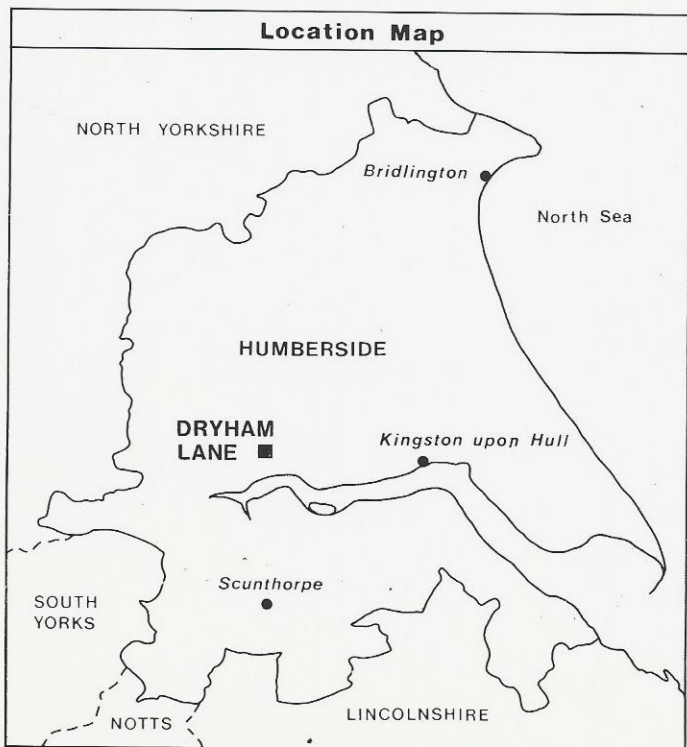
Agricultural Land Classification

SCALE - 1:5,000



Location of Soil Auger Borings and Soil Pits

- Soil Auger Borings ●
- Soil Pit ■



Ministry of Agriculture,
Fisheries and Food.

Information compiled by Resource Planning Group,
Farm and Countryside Service, Leeds R.O.
Map produced by Resource Planning Cartographic Unit,
Project Number 77/90
Ordnance Survey maps reproduced with the
permission of the Controller, H.M.S.O.
© Crown Copyright Reserved 1990

SOURCE MAPS
1:10,000
SE 83 SE