

5162

ALC revised system
 (no complete reservoir
 undertaken)
 not drawn up.

FB




12/90

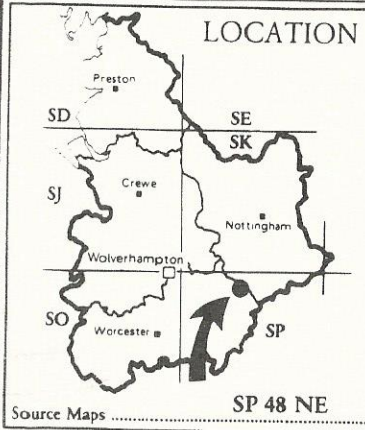
High Cross
 Warwickshire
 scale 1:10000
 by J.S. 6000
 by J.S. 88

COPSTON MAGNA CP

19

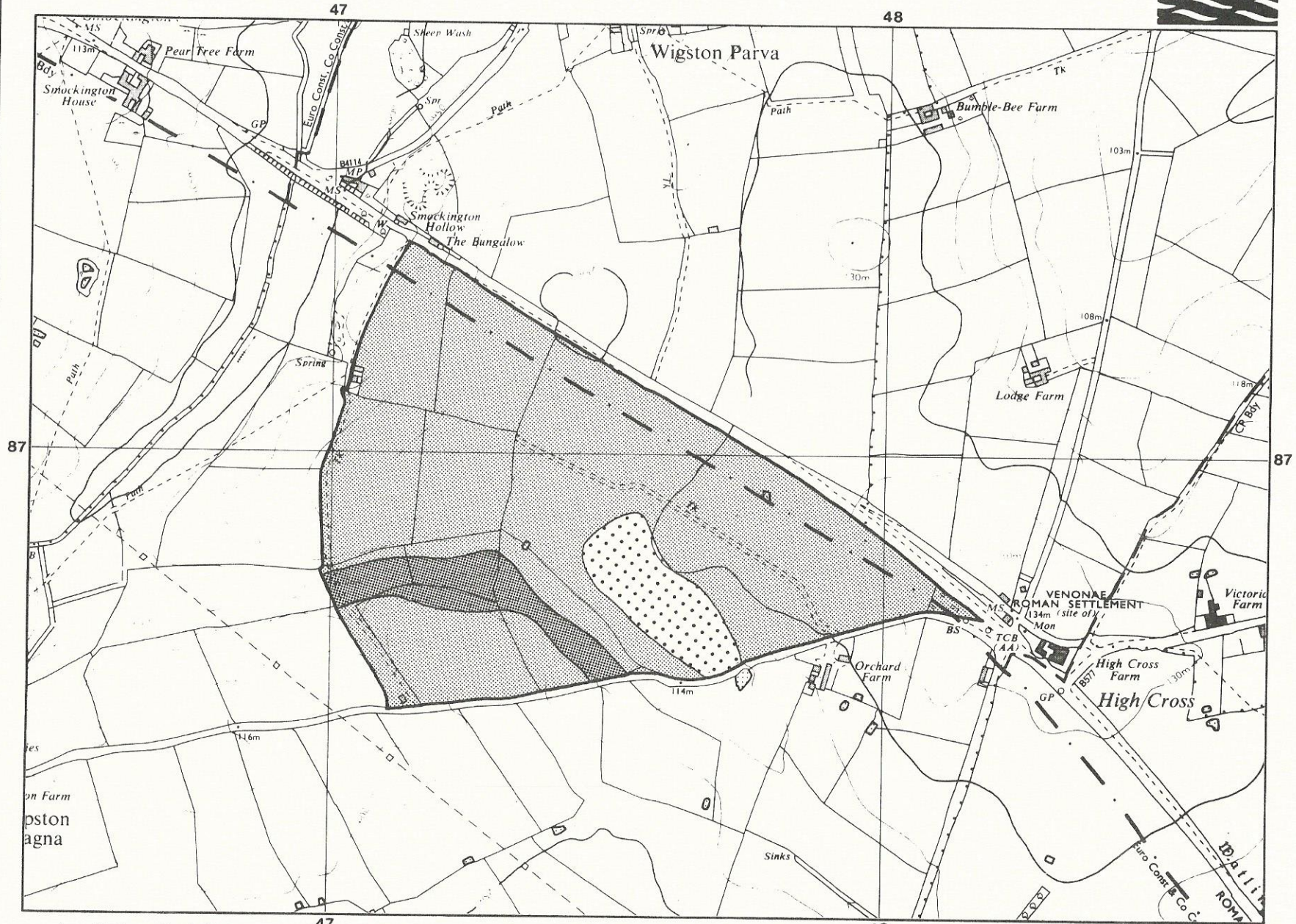
SOIL RESOURCE MAP

- 1 
- 2 
- 3 



AGRICULTURAL LAND CLASSIFICATION

HIGH CROSS, RUGBY



Surveyed by Resource Planning Group
Date: June 90 Job No. C12/90

Map produced by the Cartographic Unit,
Farm and Countryside Service, Wolverhampton R.O.

4FCS RPG 6820 SCALE 1: 10000

