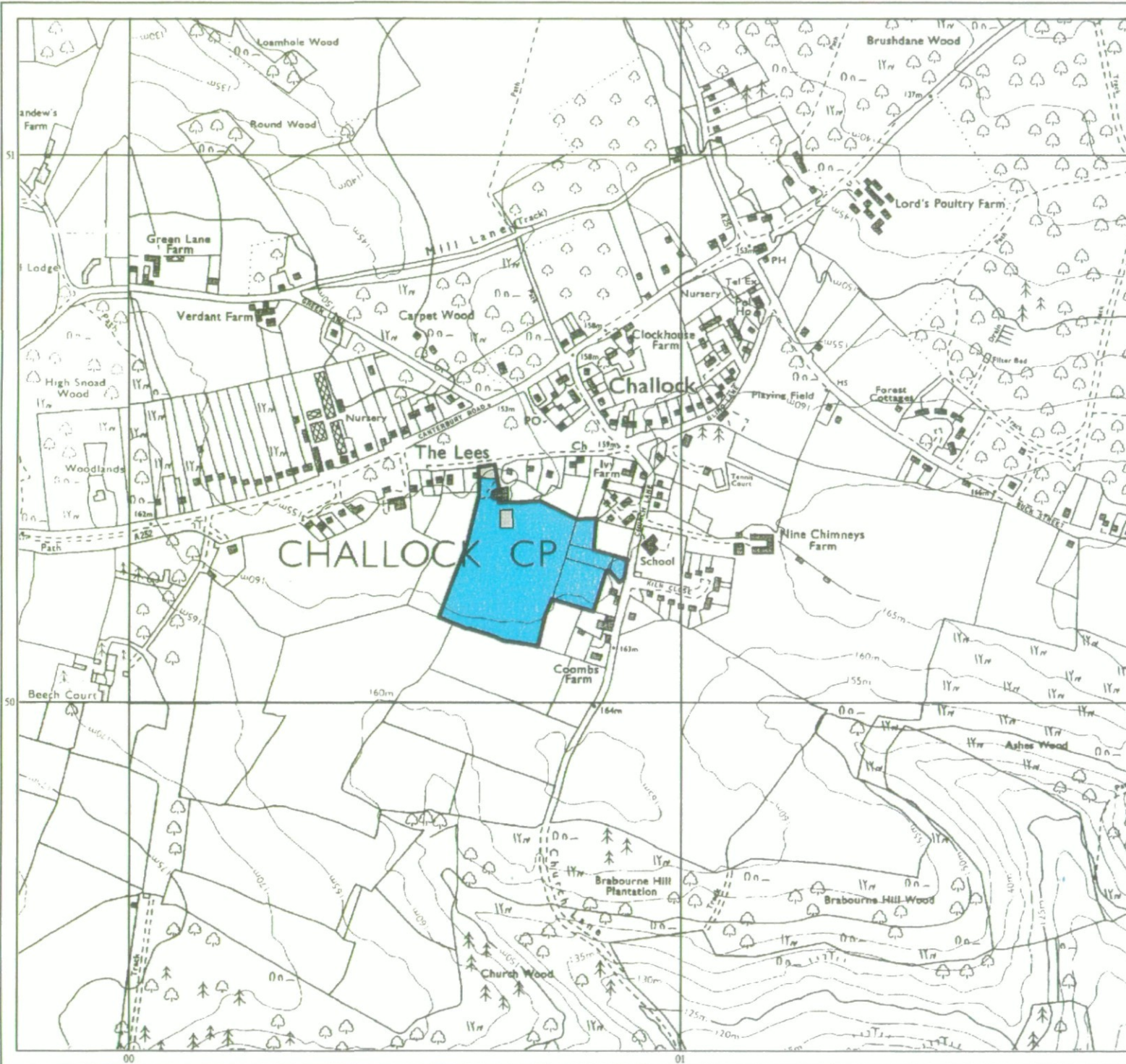


Agricultural Land Classification


Ashford Borough Local Plan

Objector Sites 1155 & 133: Challock



Legend

| Grade | Quality | Area (ha) |
|----------------------------------|--------------------------------|-----------|
| Grade 1 | Excellent | nil |
| Grade 2 | Very Good | 5.7 |
| Grade 3a | Good | nil |
| Grade 3b | Moderate | nil |
| Grade 4 | Poor | nil |
| Grade 5 | Very Poor | nil |
| | Agricultural land not surveyed | nil |
| | Other land | 0.1 |
| Site Boundary | | |
| Total survey area | | 5.7 |
| Total site area | | 5.8 |
| * Not present within survey area | | |



Further details contained in MAFF (1988) Agricultural Land Classification of England and Wales - Revised guidelines and criteria for grading the quality of agricultural land. MAFF (publications), London SE99 71P. The information is accurate at base map scale but any enlargement would be misleading. Reproduction in whole or in part by any means is prohibited without the prior permission of MAFF.

Surveyed and drawn by the Resource Planning Team, FRCA, Reading



Based on the 1975 Ordnance Survey 1:10,000 map with the permission of the Controller of Her Majesty's Stationery Office. Unauthorised reproduction infringes Crown copyright and may lead to prosecution or civil proceedings. MAFF Licence No: GD272361
Source map(s): TR05SW, TR04NW, TQ95SE, TQ94NE
Reference no: 2001/128/797 © Crown Copyright Reserved 1997

Agricultural Land Classification

Ashford Borough Local Plan
Objector Sites 1155 & 133: Challock

Sample Point Map

Legend

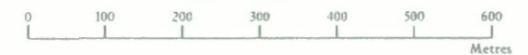
-  Location of soil pit
-  Location of auger sample point

 Boundary of survey area

 Agricultural land not surveyed

 Other land

Scale - 1:30,000



Further details contained in MAFF (1988) Agricultural Land Classification of England and Wales - Revised guidelines and criteria for grading the quality of agricultural land. Maff (publications), London SE99 71P. The information is accurate at base map scale but any enlargement would be misleading.

Reproduction in whole or in part by any means is prohibited without the prior permission of MAFF.

Surveyed and drawn by the Resource Planning Team, FRCA, Reading.

Based on the 1975 Ordnance Survey 1:10,000 map with the permission of the Controller of Her Majesty's Stationery Office. Unauthorised reproduction infringes Crown copyright and may lead to prosecution or civil proceedings.

MAFF Licence No: GD272361

Source map(s): TR05SW, TR04NW, TQ95SE, TQ94NE

Reference no: 2001/128/97 © Crown Copyright Reserved 1997

