

Agricultural Land Classification

**Quakers Walk
Devizes**

Sample Point Map

Legend

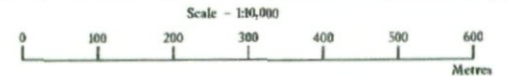
 Location of soil pit

 Location of auger sample point

 Boundary of survey area

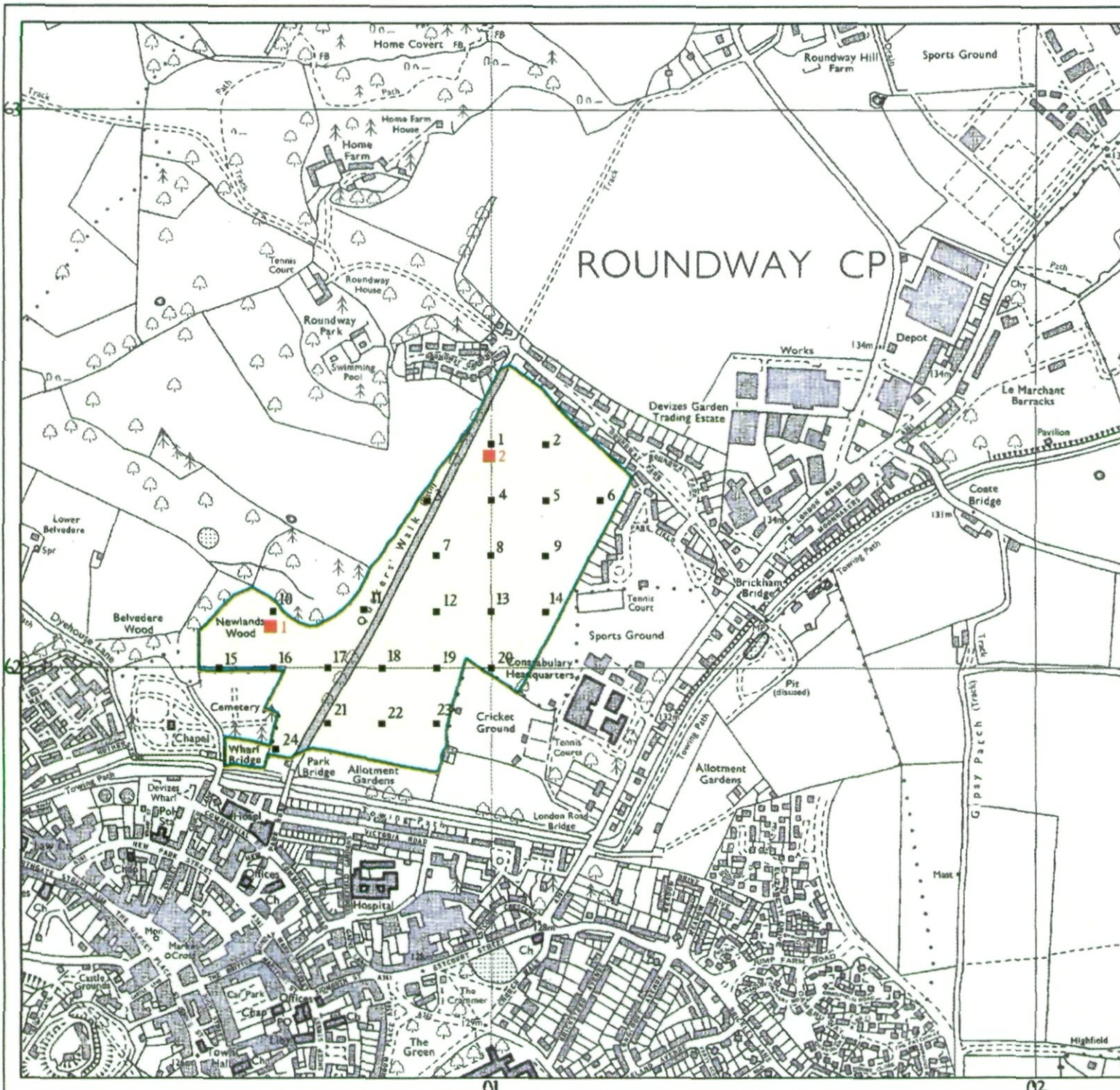
 Agricultural land not surveyed

 Other land



Further details contained in MAFF (1988) Agricultural Land Classification of England and Wales - Revised guidelines and criteria for grading the quality of agricultural land. Maff (publications), London SE99 7TP. The information is accurate at base map scale but any enlargement would be misleading. Reproduction in whole or in part by any means is prohibited without the prior permission of MAFF.

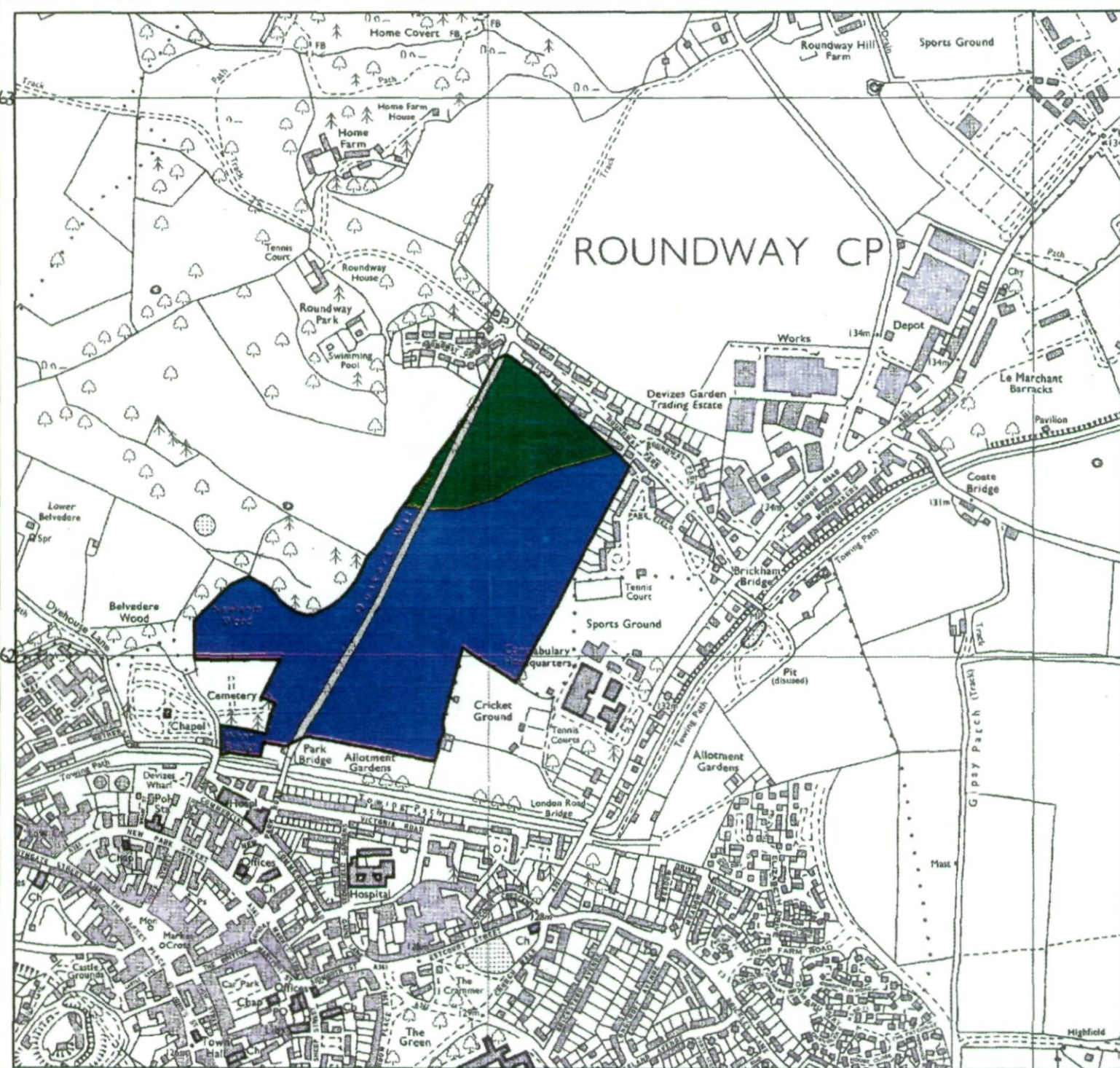
Surveyed and drawn by the Resource Planning Team, FRCA Western Region. Based on the 1983 Ordnance Survey 1:10000 map with the permission of the Controller of Her Majesty's Stationery Office. Unauthorised reproduction infringes Crown copyright and may lead to prosecution or civil proceedings. MAFF Licence No: GD272361 Source maps: SU06SW Reference no: 18/99 © Crown Copyright: Reserved 1999



Agricultural Land Classification

Quakers Walk
Devizes


ROUNDWAY CP



Legend

	Quality	Area (ha)
Grade 1	Excellent	19.6
Grade 2	Very Good	0.0
Grade 3a	Good	4.7
Grade 3b	Moderate	0.0
Grade 4	Poor	0.0
Grade 5	Very Poor	0.0
	Agricultural land not surveyed	0.0
	Other land	1.1
Total agricultural land area		24.3
Total survey area		25.4

* Not present within survey area



Further details contained in MAFF (1988) Agricultural Land Classification of England and Wales - Revised guidelines and criteria for grading the quality of agricultural land. Maff (publications), London SE99 7TP. The information is accurate at base map scale but any enlargement would be misleading. Reproduction in whole or in part by any means is prohibited without the prior permission of MAFF.

Surveyed and drawn by the Resource Planning Team, FRCA Western Region. Based on the 1983 Ordnance Survey 1:10000 map with the permission of the Controller of Her Majesty's Stationery Office. Unauthorised reproduction infringes Crown copyright and may lead to prosecution or civil proceedings. MAFI Licence No: GD272361 Source map(s): SU06SW Reference no: 18/99 © Crown Copyright Reserved 1999